




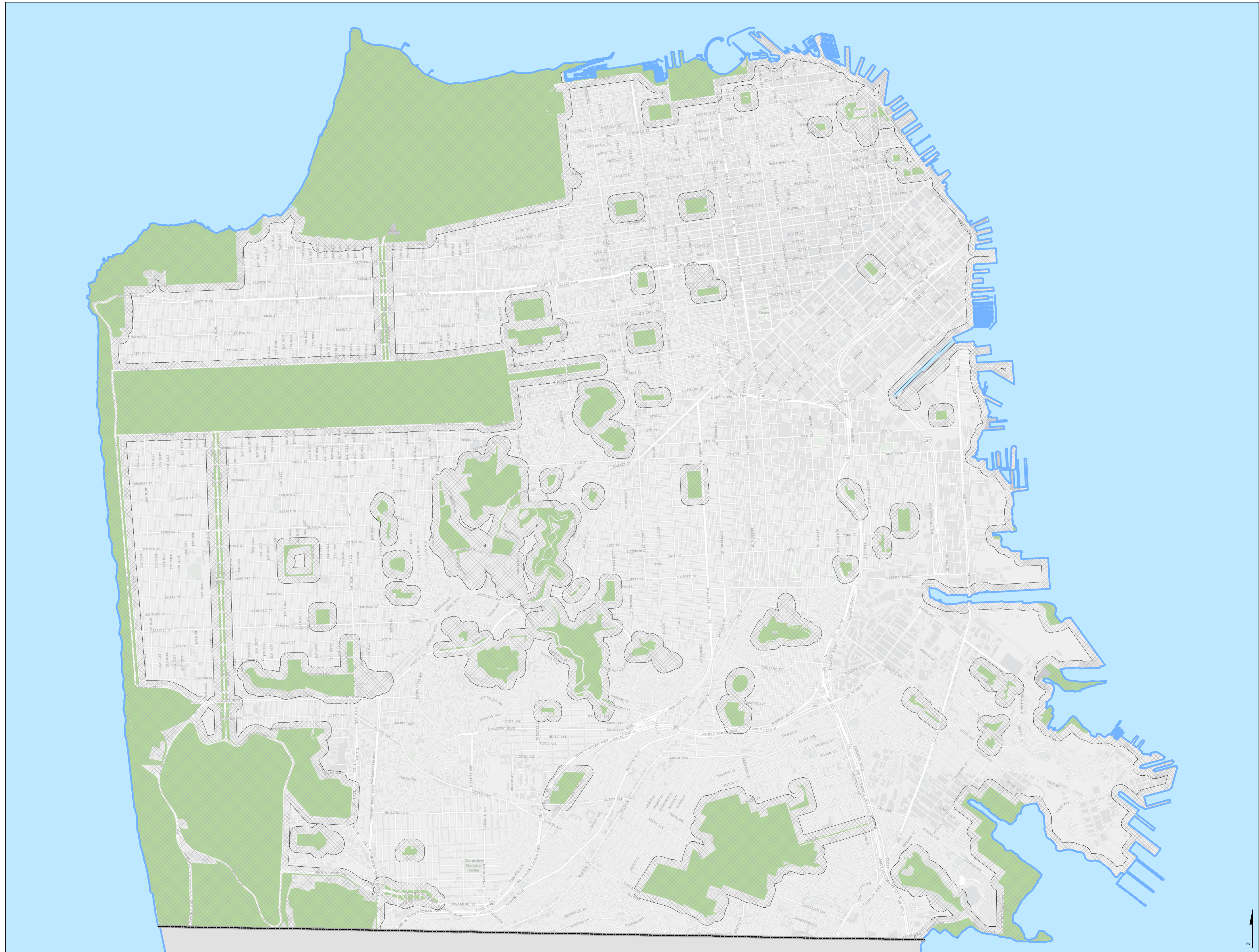


# Urban Bird Refuge\*

- Areas within 300ft of the following:
-  Areas within 300ft of the following:
  -  Open Water
  -  Inland Waterbodies Greater Than 2 Acres in Size
  -  Open Spaces Greater Than 2 Acres in Size
  -  Shoreline



0 600 1,200 2,400 Feet

\* Areas indicated are within 300 feet of an urban bird refuge. Planning staff will need to verify if the subject parcels are within an unobstructed line from the refuge to determine if Section 139(c)1 Planning Code controls apply. This map is subject to change.