



SAN FRANCISCO PLANNING DEPARTMENT

Potential MCD Locations September 2010

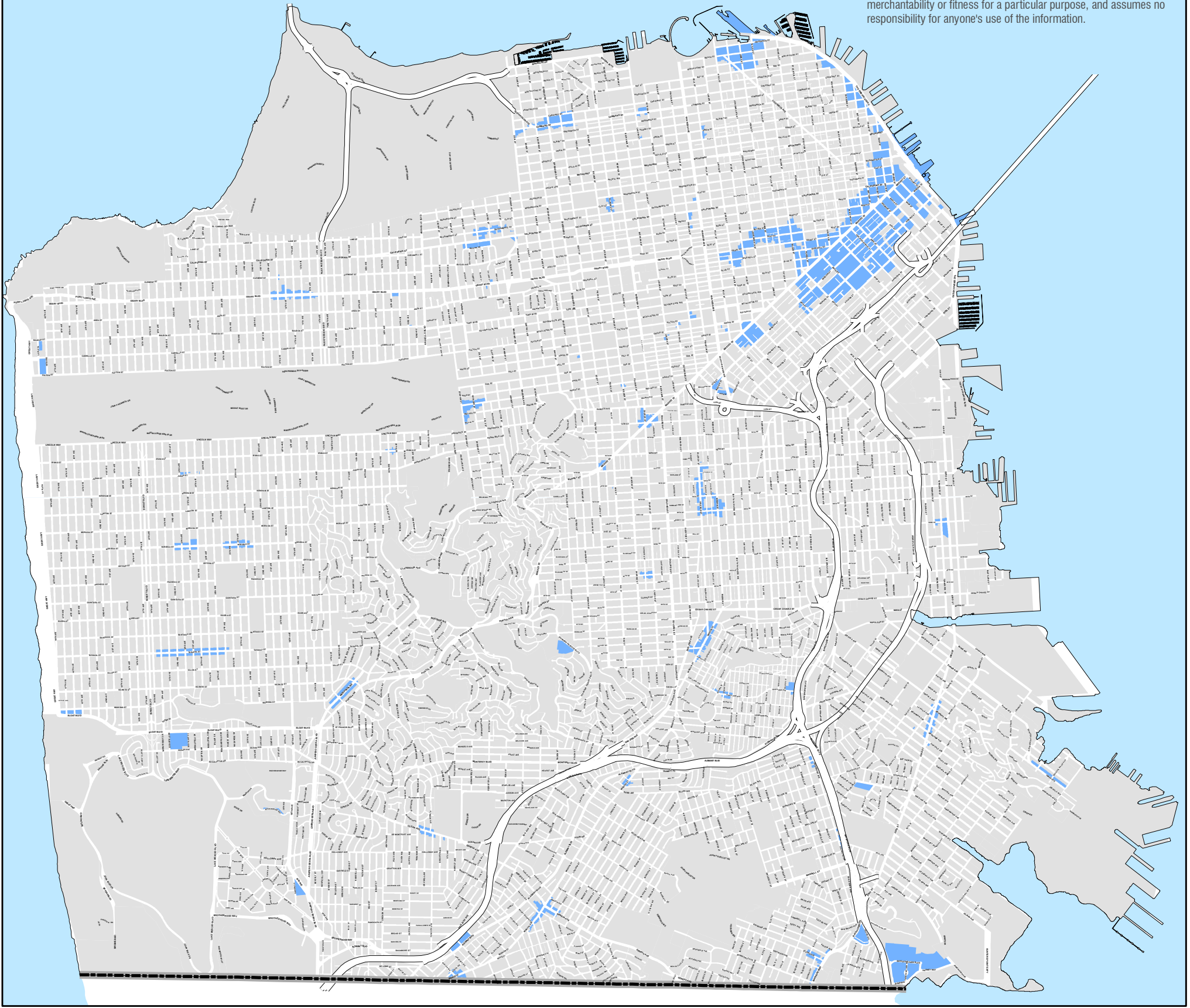
NOTES

This map should be used as an initial guide for investigating possible Medical Cannabis Dispensary (MCD) locations. It is not intended to supersede or be used in-lieu of applicable requirements found in the Planning Code.

This map indicates areas which are (1) zoned to allow new MCD's and (2) not located within 1,000' of a school.

This map does not indicate uses which further restrict MCD locations including: (1) community facilities, (2) recreation buildings and (3) substance abuse treatment centers.

This map is based on the best information available at the time of publication. The City and County of San Francisco (CCSF) does not guarantee the accuracy, adequacy, completeness, or usefulness of any information. CCSF provides this information on an "as is" basis without warranty of any kind, including but not limited to warranties of merchantability or fitness for a particular purpose, and assumes no responsibility for anyone's use of the information.



0 0.25 0.5 1 Miles



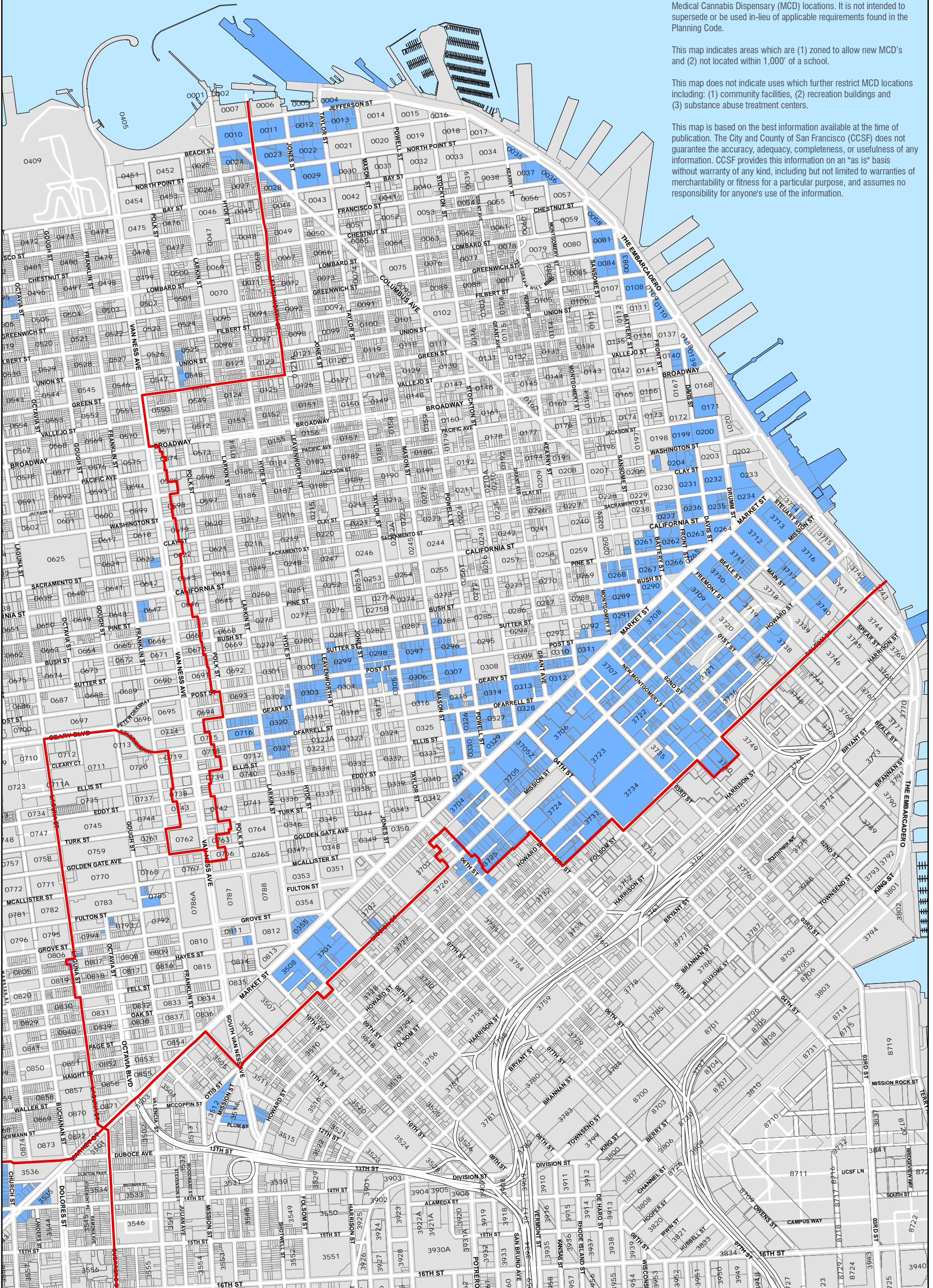
NOTES

This map should be used as an initial guide for investigating possible Medical Cannabis Dispensary (MCD) locations. It is not intended to supersede or be used in-lieu of applicable requirements found in the Planning Code.

This map indicates areas which are (1) zoned to allow new MCD's and (2) not located within 1,000' of a school.

This map does not indicate uses which further restrict MCD locations including: (1) community facilities, (2) recreation buildings and (3) substance abuse treatment centers.

This map is based on the best information available at the time of publication. The City and County of San Francisco (CCSF) does not guarantee the accuracy, adequacy, completeness, or usefulness of any information. CCSF provides this information on an "as is" basis without warranty of any kind, including but not limited to warranties of merchantability or fitness for a particular purpose, and assumes no responsibility for anyone's use of the information.





Potential MCD Locations NW Quadrant. September 2010.

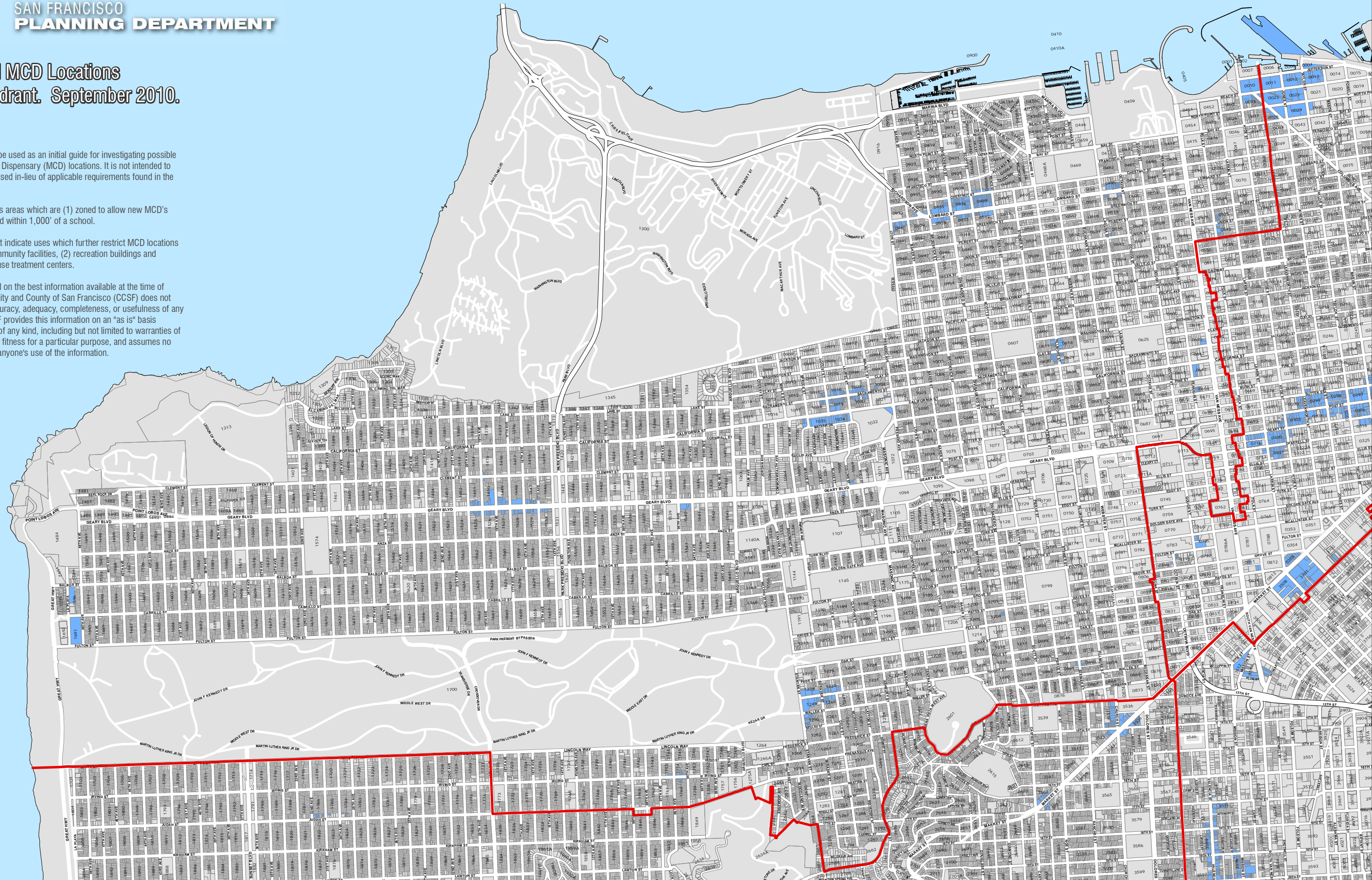
NOTES

This map should be used as an initial guide for investigating possible Medical Cannabis Dispensary (MCD) locations. It is not intended to supersede or be used in-lieu of applicable requirements found in the Planning Code.

This map indicates areas which are (1) zoned to allow new MCD's and (2) not located within 1,000' of a school.

This map does not indicate uses which further restrict MCD locations including: (1) community facilities, (2) recreation buildings and (3) substance abuse treatment centers.

This map is based on the best information available at the time of publication. The City and County of San Francisco (CCSF) does not guarantee the accuracy, adequacy, completeness, or usefulness of any information. CCSF provides this information on an "as is" basis without warranty of any kind, including but not limited to warranties of merchantability or fitness for a particular purpose, and assumes no responsibility for anyone's use of the information.





Potential MCD Locations SE Quadrant. September 2010.

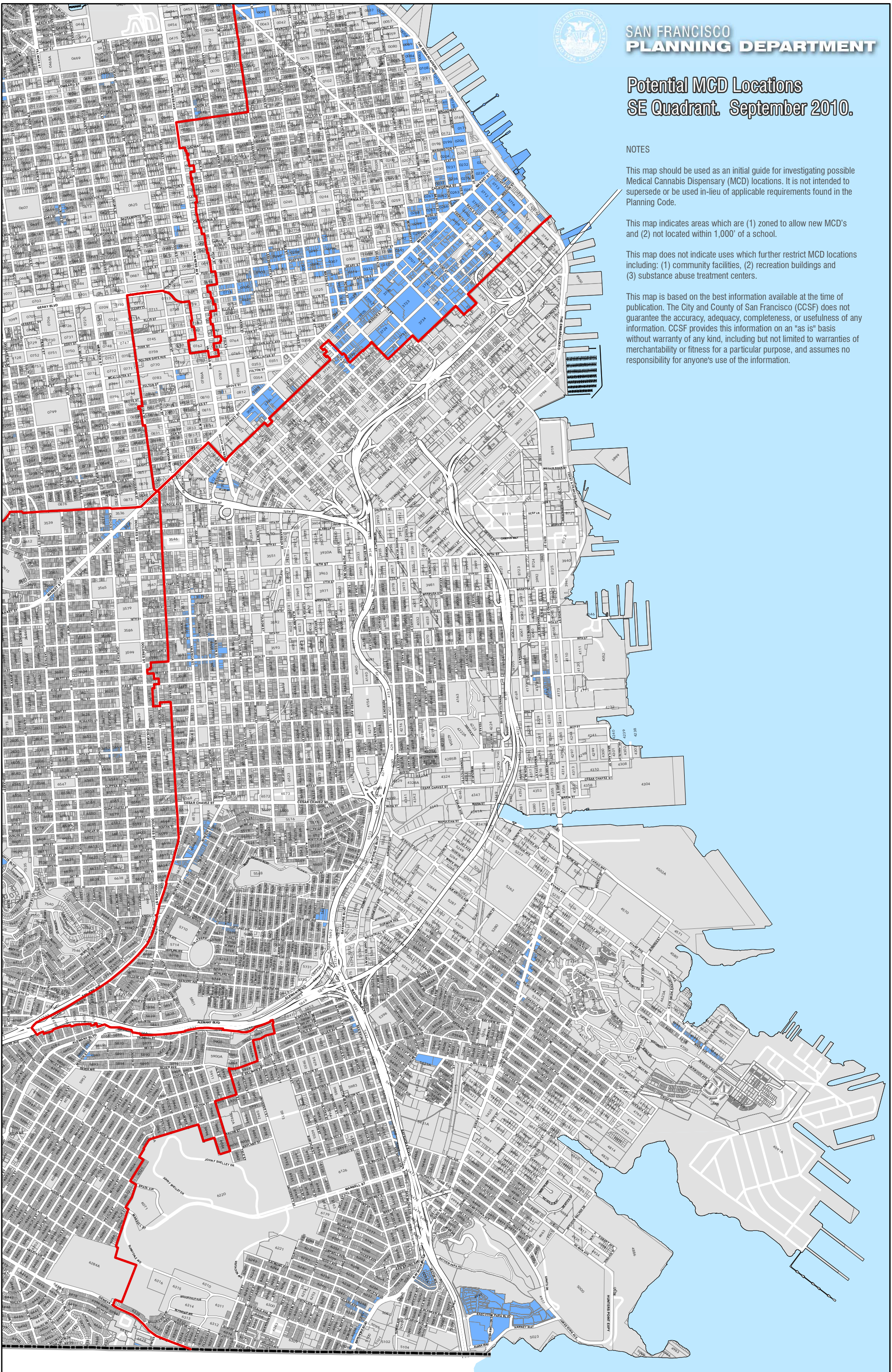
NOTES

This map should be used as an initial guide for investigating possible Medical Cannabis Dispensary (MCD) locations. It is not intended to supersede or be used in-lieu of applicable requirements found in the Planning Code.

This map indicates areas which are (1) zoned to allow new MCD's and (2) not located within 1,000' of a school.

This map does not indicate uses which further restrict MCD locations including: (1) community facilities, (2) recreation buildings and (3) substance abuse treatment centers.

This map is based on the best information available at the time of publication. The City and County of San Francisco (CCSF) does not guarantee the accuracy, adequacy, completeness, or usefulness of any information. CCSF provides this information on an "as is" basis without warranty of any kind, including but not limited to warranties of merchantability or fitness for a particular purpose, and assumes no responsibility for anyone's use of the information.





Potential MCD Locations SW Quadrant. September 2010.

NOTES

This map should be used as an initial guide for investigating possible Medical Cannabis Dispensary (MCD) locations. It is not intended to supersede or be used in-lieu of applicable requirements found in the Planning Code.

This map indicates areas which are (1) zoned to allow new MCD's and (2) not located within 1,000' of a school.

This map does not indicate uses which further restrict MCD locations including: (1) community facilities, (2) recreation buildings and (3) substance abuse treatment centers.

This map is based on the best information available at the time of publication. The City and County of San Francisco (CCSF) does not guarantee the accuracy, adequacy, completeness, or usefulness of any information. CCSF provides this information on an "as is" basis without warranty of any kind, including but not limited to warranties of merchantability or fitness for a particular purpose, and assumes no responsibility for anyone's use of the information.

