

## **South Mission Avenues and Alleys**



*West side of Harrison Street between 24<sup>th</sup> and 25<sup>th</sup> Streets.*

Boundaries: Area bounded approximately by Alabama, Folsom, 24<sup>th</sup>, and 25<sup>th</sup> Streets

Period of Significance: 1885-1914

Eligibility: California Register of Historical Resources

Thematic Summary: This area in the southern Mission District exhibits late-19<sup>th</sup>-century/early-20<sup>th</sup>-century “enclave” patterns of development south of 24<sup>th</sup> Street: larger, more elaborate houses and flats located on major north-south streets; smaller, plainer “working-class” flats and apartments located on mid-block alleys; and merchant quarters and apartments above shops on 24<sup>th</sup> Street. The far southern Mission District experienced in-fill during the post-fire reconstruction period of the early 20<sup>th</sup> century.

This historic district, comprised of 84 contributors and 105 total properties, exhibits fine examples of nearly every architectural style that was utilized during the pre-automobile period of development (circa pre-1920) in the Mission District.

*San Francisco Planning Department – South Mission Historic Resources Survey  
Historic District Description*

In the 1850s and early 1860s, the district area was occupied by the Pioneer Race Track, owned and built by pioneer settler George Treat, who was a racing aficionado, an ardent Abolitionist, and a U.S. Army veteran. During late 1861 and early 1862, the Pioneer Race Track briefly served as “Camp Alert” for Civil War volunteers. Though racing continued afterward, the increasing value of Mission District real estate pressured the Treats to sell off some of their holdings. The San Francisco Homestead Association purchased the racetrack in 1863, and twelve blocks of the tract were auctioned on February 15, 1864.

While the western part of the tract (nearest to transit lines on Folsom and Howard Streets) was built out early, portions of the remaining land continued to be used for recreational purposes throughout the 1860s, with the area bounded by Folsom, Harrison, 25<sup>th</sup> and 26<sup>th</sup> Streets gaining an identity as the “Recreation Grounds,” a multi-use facility that also served as one of San Francisco’s earliest baseball venues. In 1882, Treat Avenue was extended through the Recreation Grounds, and the eastern half became Garfield Park in honor of the assassinated President. With extension of additional transit lines to this distant corner of the southeastern Mission District in the 1880s and 1890s, particularly the installation of a cable car line on 24<sup>th</sup> Street (which described a wide loop through the working-class Mission District and the Central Waterfront employment district), the area became ripe for residential development. Final build-out of the area occurred as a result of the housing demand from the 1906 earthquake and fires.





*East side of Lucky Street between 24<sup>th</sup> and 25<sup>th</sup> Streets.*

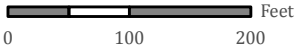
Highlights of the historic district include an exceptionally well-preserved row of buildings along the west side of Harrison Street between 24<sup>th</sup> and 25<sup>th</sup> Streets, including Queen Anne-style and Classical Revival-style flats, as well as an extremely rare “Romeo” flats building with colonnaded balcony landings. Along the west side of Folsom Street stands an exceptional row of buildings blending Queen Anne and Classical Revival influences, including a rare example of a mirrored flats building (2844 – 2850 Folsom Street) featuring dramatic towers crowned by “witches’ caps at either end. Another highlight of this district is a grouping of seven Italianate-style cottage row-houses (constructed ca. 1880-1890) located on Lucky Street, an alley situated between Folsom Street and Treat Avenue. The simple design of these buildings is representative of working-class cottages that were common throughout the Mission District, and this large grouping is a cohesive example of a physically intact row. At least two of the cottages appear to have been moved from the front of the lots facing Treat Avenue, indicative of a preference for larger and more elaborate buildings in the latter part of the 19<sup>th</sup> century. These cottages clearly demonstrate that Italianate-style architecture remained in use in San Francisco through the early 1890s, even as newer styles predominated.



City & County of San Francisco Planning Department  
 Eastern Neighborhoods Mission Area Plan  
 South Mission Historic Resources Survey

**SOUTH MISSION AVENUES AND ALLEYS HISTORIC DISTRICT**  
 Eligible for Listing in the California Register

-  Historic District Boundary
-  Historic District Contributor



Printed: 10 November, 2010

973 Shotwell St	2772 Folsom St
977 Shotwell St	2774 Folsom St
981 Shotwell St	2778 Folsom St
3126-3128 24th St	2782-2786 Folsom St
3134-3136 24th St	3100 24th St
3138 24th St	

1074 Treat Ave	3050-3058 24th St
3070-3074 24th St	3062-3068 24th St
3078 24th St	3082 24th St
3088 24th St	

3003 23rd St	2708 Harrison St
3007 23rd St	2710 Harrison St
3011-3015 23rd St	2712 Harrison St
3019-3021 23rd St	2714 Harrison St
3025-3029 23rd St	2740-2746 Harrison St
3031 23rd St	2748 Harrison St
3035 23rd St	2752 Harrison St
3045 23rd St	2758 Harrison St
	2762 Harrison St
	2770-2776 Harrison St
1005 Treat Ave	3002 24th St
1009 Treat Ave	3022 24th St
1025-1029 Treat Ave	3032 24th St
1031 Treat Ave	3036 24th St
1043-1047 Treat Ave	3044 24th St
1049-1053 Treat Ave	3026 24th St
1057 Treat Ave	3032 24th St
1061 Treat Ave	3036 24th St
1067 Treat Ave	3044 24th St
1071-1077 Treat Ave	3000 24th St
1081 Treat Ave	2782-2788 Harrison St

2951 23rd St	1108 Alabama St
2955 23rd St	1126 Alabama St
2959 23rd St	1132 Alabama St
2963 23rd St	1136 Alabama St
2967 23rd St	1142 Alabama St
	1148 Alabama St
	1154-1158 Alabama St
	1164 Alabama St
	1168 Alabama St
	1174 Alabama St
	1178 Alabama St
	2956 24th St
	2962 24th St
	2966 24th St
	2970 24th St
	2976 24th St
	2980 24th St

2927 23rd St	1183 Alabama St
2945 23rd St	
2944 24th St	

1011 Shotwell St	2820-2824 Folsom St
1013 Shotwell St	2828 Folsom St
1015 Shotwell St	2834 Folsom St
1017-1019 Shotwell St	2840-2848 Folsom St
1045 Shotwell St	2844 Folsom St
1051 Shotwell St	2850 Folsom St
1055 Shotwell St	2858 Folsom St
1061 Shotwell St	2862 Folsom St
1065 Shotwell St	2872 Folsom St
1073 Shotwell St	
1075 Shotwell St	2878 Folsom St
1081 Shotwell St	2882 Folsom St
1087 Shotwell St	2886-2888 Folsom St
	2890-2894 Folsom St
	2896 Folsom St

2801 Folsom St	10-20 Lucky St
	14-16 Lucky St
	18-20 Lucky St
	22 Lucky St
	26 Lucky St
	30 Lucky St
2843 Folsom St	
2847 Folsom St	
2853 Folsom St	
2857-2863 Folsom St	
2861 Folsom St	
2865-2867 Folsom St	
2869 Folsom St	
2873-2875 Folsom St	
2877 Folsom St	
2883 Folsom St	
3174 25th St	

1101-1113 Treat Ave	3033 24th St
1117 Treat Ave	
1121 Treat Ave	
1127 Treat Ave	
1131 Treat Ave	
1135 Treat Ave	
1141 Treat Ave	
1149 Treat Ave	
1161 Treat Ave	
1165 Treat Ave	
1171 Treat Ave	
1179 Treat Ave	
1181 Treat Ave	
1185 Treat Ave	
1189 Treat Ave	
1191-1193 Treat Ave	
3001 24th St	
3 Balmly St	
2828 Harrison St	
2830 Harrison St	
2834 Harrison St	
2840 Harrison St	
2844-2848 Harrison St	
2850 Harrison St	
2854 Harrison St	
2860 Harrison St	
2864-2868 Harrison St	
2870-2878 Harrison St	
2880 Harrison St	
2886 Harrison St	
2888 Harrison St	
2892 Harrison St	
2895 Harrison St	

2987 24th St	1210-1214 Alabama St
2981 24th St	1226 Alabama St
2969 24th St	1232-1234 Alabama St
2957-2967 24th St	1236 Alabama St
	1242 Alabama St
	1246-1258 Alabama St
	1270 Alabama St
	3050-3052 25th St
	3054 25th St
	3058 25th St
	3062 25th St
	3066 25th St
	3070 25th St
	3088 25th St
	3082 25th St
	3088 25th St

2944 24th St	
2951 24th St	
2957-2967 24th St	
2969 24th St	
2981 24th St	
2987 24th St	
2805 Harrison St	
2809 Harrison St	
2819 Harrison St	
2827 Harrison St	
2829 Harrison St	
2837 Harrison St	
2841-2843 Harrison St	
2849 Harrison St	
2859 Harrison St	
2861 Harrison St	
2865 Harrison St	
2881-2883 Harrison St	
2895 Harrison St	

3241-3247 Shotwell St	2906 Folsom St
1105 Shotwell St	2908 Folsom St
1115 Shotwell St	2914 Folsom St
1119 Shotwell St	2918 Folsom St
1125 Shotwell St	2924 Folsom St
1131-1137 Shotwell St	2928 Folsom St
1139 Shotwell St	2934 Folsom St
1145 Shotwell St	
1147 Shotwell St	
1153 Shotwell St	
1155 Shotwell St	
1163 Shotwell St	

2901-2907 Folsom St	1200 Treat Ave
2907 Folsom St	1204 Treat Ave
2911 Folsom St	
2915 Folsom St	
2919-2921 Folsom St	
2927-2929 Folsom St	
2933-2937 Folsom St	
2939 Folsom St	
2941 Folsom St	
2947 Folsom St	
2951 Folsom St	
2959 Folsom St	
162-164 Lucky St	

1220 Treat Ave	
1226 Treat Ave	
1232 Treat Ave	
1240 Treat Ave	
1244-1248 Treat Ave	
1248 Treat Ave	
1250 Treat Ave	
1256 Treat Ave	
1256 Treat Ave	
1264 Treat Ave	
1268 Treat Ave	

3065 25th St	1340 Alabama St
3059 25th St	1342 Alabama St
3063 25th St	1344 Alabama St
2903 Harrison St	1346 Alabama St
2905 Harrison St	1348 Alabama St
2907 Harrison St	1350 Alabama St
2923 Harrison St	1352 Alabama St
2929 Harrison St	1354 Alabama St
2935 Harrison St	1356 Alabama St
2937 Harrison St	1358 Alabama St
2941-2943 Harrison St	1360 Alabama St
2945-2949 Harrison St	1362 Alabama St
2951 Harrison St	1364 Alabama St
2955 Harrison St	1366 Alabama St
2959-2967 Harrison St	1368 Alabama St
2969 Harrison St	1370 Alabama St
2975 Harrison St	1372 Alabama St
2981 Harrison St	1374 Alabama St

The City and County of San Francisco (CCSF) does not guarantee the accuracy, adequacy, completeness or usefulness of any information. CCSF provides this information on an "as is" basis without warranty of any kind, including but not limited to warranties of merchantability or fitness for a particular purpose, and assumes no responsibility for anyone's use of the information.

San Francisco Planning Department - South Mission Historic Resource Survey  
Property Information Catalog (sorted by Street Address)

Assessor Block-Lot	Address (Low #)	Address (High #)	Street	Attribute Code/Description 1	Attribute Code/Description 2	Year Built	Year Built Source	Primary Record (DPR 532A)	Architectural Style 1	Architectural Style 2	Historic District	CHRSC	Listing Type	Resource Eligibility	Notes
4270-035	2977	2977	24TH ST	HP2. Single Family Property	HP6. 1-3 Story Commercial Building	1901	Sanborn Co. maps (est.)	Yes	Stick/Eastlake		South Mission Avenues and Alleys	3CD	Contributor	California Register	
4270-034	2981	2981	24TH ST	HP3. Multiple Family Property	HP6. 1-3 Story Commercial Building	1901	Sanborn Co. maps (est.)	Yes	Stick/Eastlake		South Mission Avenues and Alleys	3CB	Individual & Contributor	California Register	
4270-033	2987	2987	24TH ST	HP3. Multiple Family Property	HP6. 1-3 Story Commercial Building	1914	SF Assessor	Yes	Edwardian		South Mission Avenues and Alleys	3CD	Contributor	California Register	Semi-attached building occupies multiple lots (4270/032/032A/033).
6522-041	3033	3033	24TH ST	HP3. Multiple Family Property	HP6. 1-3 Story Commercial Building	1905	Sanborn Co. maps (est.)	Yes	Edwardian		South Mission Avenues and Alleys	3CD	Contributor	California Register	
6522-023A	3124	3124	25TH ST	HP3. Multiple Family Property		1890	Architectural est.	No	Stick/Eastlake		South Mission Avenues and Alleys	3CD	Contributor	California Register	
6522-022	3130	3130	25TH ST	HP3. Multiple Family Property		1895	Sanborn Co. maps (est.)	No	Stick/Eastlake		South Mission Avenues and Alleys	3CB	Individual & Contributor	California Register	
6522-023	3140	3140	25TH ST	HP2. Single Family Property		1885	Sanborn Co. maps (est.)	No	None/Altered		South Mission Avenues and Alleys	6L	none	determined not eligible for listing	
6521-020	3166	3166	25TH ST	HP2. Single Family Property		1892	SFPUC water tap	No	Stick/Eastlake		South Mission Avenues and Alleys	3CB	Individual & Contributor	California Register	Apparent builder John Weir
6521-021	3170	3170	25TH ST	HP3. Multiple Family Property		1892	SFPUC water tap	No	Stick/Eastlake		South Mission Avenues and Alleys	3CD	Contributor	California Register	Building raised 1 story. APN now 6521048
6524-002	3171	3171	25TH ST	HP2. Single Family Property		1890	SFPUC water tap	No	Stick/Eastlake		South Mission Avenues and Alleys	3CD, 2S2	Individual & Contributor	National Register & California Register	
6521-022	3174	3174	25TH ST	HP3. Multiple Family Property		1905	Sanborn Co. maps (est.)	No	Edwardian		South Mission Avenues and Alleys	3CD	Contributor	California Register	
4270-002	1210	1214	ALABAMA ST	HP3. Multiple Family Property		1905	Sanborn Co. maps (est.)	No	Edwardian		South Mission Avenues and Alleys	3CB	Individual & Contributor	California Register	
4270-003	1226	1226	ALABAMA ST	HP3. Multiple Family Property		1890	Sanborn Co. maps (est.)	No	Stick/Eastlake		South Mission Avenues and Alleys	3CB	Individual & Contributor	California Register	
4270-004	1232	1234	ALABAMA ST	HP3. Multiple Family Property		1920	Sanborn Co. maps (est.)	No	Edwardian		South Mission Avenues and Alleys	6Z	none	determined not eligible for listing	Building in rear is pre-1889; originally stood at front of lot.
4270-005	1236	1236	ALABAMA ST	HP3. Multiple Family Property		1890	Sanborn Co. maps (est.)	No	Stick/Eastlake		South Mission Avenues and Alleys	3CB	Individual & Contributor	California Register	
4270-006	1242	1242	ALABAMA ST	HP2. Single Family Property		1889	SFPUC water tap	No	Stick/Eastlake		South Mission Avenues and Alleys	3CB	Individual & Contributor	California Register	
6522-037	12	12	BALMY ST	HP3. Multiple Family Property		1885	Sanborn Co. maps (est.)	No	Italianate		South Mission Avenues and Alleys	3CD	Contributor	California Register	
6522-038A	10	10	BALMY ST	HP3. Multiple Family Property		1885	Architectural est.	No	Italianate		South Mission Avenues and Alleys	3CD	Contributor	California Register	
6522-003	3	3	BALMY ST	HP3. Multiple Family Property		1908	SF Assessor	No	Queen Anne		South Mission Avenues and Alleys	3CB	Individual & Contributor	California Register	
6522-043	7	7	BALMY ST	HP3. Multiple Family Property		1908	SF Assessor	No	Classical Revival		South Mission Avenues and Alleys	3CD	Contributor	California Register	
6521-038	2813	2817	FOLSOM ST	HP3. Multiple Family Property		1908	SF Assessor	No	Edwardian		South Mission Avenues and Alleys	3CD	Contributor	California Register	Part of a row of matching buildings (2813-2817, 2819-2829, and 2831-2841 Folsom Street).
6521-037	2819	2823	FOLSOM ST	HP3. Multiple Family Property		1908	SF Assessor	No	Craftsman		South Mission Avenues and Alleys	3CD	Contributor	California Register	Semi-attached building at 2819-2829 Folsom Street occupies multiple lots (6521/036/037). Part of a row of matching buildings (2813-2817, 2819-2829, and 2831-2841 Folsom Street).
6521-036	2825	2829	FOLSOM ST	HP3. Multiple Family Property		1908	SF Assessor	No	Craftsman		South Mission Avenues and Alleys	3CD	Contributor	California Register	Semi-attached building at 2819-2829 Folsom Street occupies multiple lots (6521/036/037). Part of a row of matching buildings (2813-2817, 2819-2829, and 2831-2841 Folsom Street).
6521-035	2831	2835	FOLSOM ST	HP3. Multiple Family Property		1908	SF Assessor	No	Craftsman		South Mission Avenues and Alleys	3CD	Contributor	California Register	Semi-attached building at 2831-2841 Folsom Street occupies multiple lots (6521/034/035). Part of a row of matching buildings (2813-2817, 2819-2829, and 2831-2841 Folsom Street).
6520-041	2836	2836	FOLSOM ST	HP3. Multiple Family Property		1895	Sanborn Co. maps (est.)	No	Queen Anne		South Mission Avenues and Alleys	3CD	Contributor	California Register	Possibly builders Reis & Davis.
6521-034	2837	2841	FOLSOM ST	HP3. Multiple Family Property		1908	SF Assessor	No	Craftsman		South Mission Avenues and Alleys	3CD	Contributor	California Register	Semi-attached building at 2831-2841 Folsom Street occupies multiple lots (6521/034/035). Part of a row of matching buildings (2813-2817, 2819-2829, and 2831-2841 Folsom Street).
6520-007	2840	2848	FOLSOM ST	HP3. Multiple Family Property		1905	Sanborn Co. maps (est.)	No	Edwardian		South Mission Avenues and Alleys	3S, 3CD	Individual & Contributor	National Register & California Register	Semi-attached building occupies multiple lots (6527/007/008).
6521-033	2843	2843	FOLSOM ST	HP2. Single Family Property		1875	Architectural est.	No	Italianate		South Mission Avenues and Alleys	6L	none	determined not eligible for listing	
6520-008	2844	2844	FOLSOM ST	HP3. Multiple Family Property		1905	Sanborn Co. maps (est.)	No	Edwardian		South Mission Avenues and Alleys	3S, 3CD	Individual & Contributor	National Register & California Register	Semi-attached building occupies multiple lots (6527/007/008).
6521-032	2847	2847	FOLSOM ST	HP3. Multiple Family Property		1964	SF Assessor	No			South Mission Avenues and Alleys	n/a		not evaluated: less than 50 years old	
6520-009	2850	2850	FOLSOM ST	HP3. Multiple Family Property		1905	Sanborn Co. maps (est.)	No	Queen Anne		South Mission Avenues and Alleys	3CB	Individual & Contributor	California Register	Possibly builders Reis & Davis.
6521-031	2853	2853	FOLSOM ST	HP2. Single Family Property		1902	SF Assessor	No	Queen Anne		South Mission Avenues and Alleys	3CB	Individual & Contributor	California Register	
6521-030	2857	2863	FOLSOM ST	HP3. Multiple Family Property		1902	SF Assessor	No	Queen Anne		South Mission Avenues and Alleys	3S, 3CD	Individual & Contributor	National Register & California Register	

San Francisco Planning Department - South Mission Historic Resource Survey  
Property Information Catalog (sorted by Street Address)

Assessor Block-Lot	Address (Low #)	Address (High #)	Street	Attribute Code/Description 1	Attribute Code/Description 2	Year Built	Year Built Source	Primary Record (DPR 532A)	Architectural Style 1	Architectural Style 2	Historic District	CHRS	Listing Type	Resource Eligibility	Notes
6520-010	2858	2858	FOLSOM ST	HP3. Multiple Family Property		1895	Sanborn Co. maps (est.)	No	Edwardian		South Mission Avenues and Alleys	3CD	Contributor	California Register	Possibly builders Reis & Davis.
6521-029	2861	2861	FOLSOM ST	HP3. Multiple Family Property		1902	SF Assessor	No	Queen Anne		South Mission Avenues and Alleys	3S, 3CD	Individual & Contributor	National Register & California Register	
6520-010A	2862	2862	FOLSOM ST	HP3. Multiple Family Property		1895	Sanborn Co. maps (est.)	No	Edwardian		South Mission Avenues and Alleys	3CD	Contributor	California Register	Possibly builders Reis & Davis.
6521-028	2865	2867	FOLSOM ST	HP3. Multiple Family Property		1905	SF Assessor	No	Queen Anne		South Mission Avenues and Alleys	3CD	Contributor	California Register	
6521-027	2869	2869	FOLSOM ST	HP2. Single Family Property		1890	Architectural est.	No	Stick/Eastlake		South Mission Avenues and Alleys	3CB	Individual & Contributor	California Register	
6520-011	2872	2872	FOLSOM ST	HP3. Multiple Family Property		1895	Sanborn Co. maps (est.)	No	Queen Anne		South Mission Avenues and Alleys	3S, 3CD	Individual & Contributor	National Register & California Register	Possibly builders Reis & Davis.
6521-026	2873	2875	FOLSOM ST	HP3. Multiple Family Property		1895	Sanborn Co. maps (est.)	No	Italianate		South Mission Avenues and Alleys	3CD	Contributor	California Register	
6521-025	2877	2877	FOLSOM ST	HP2. Single Family Property		1875	Architectural est.	No	Italianate		South Mission Avenues and Alleys	6L	none	determined not eligible for listing	
6521-024	2883	2883	FOLSOM ST	HP3. Multiple Family Property		1875	Architectural est.	No	Italianate		South Mission Avenues and Alleys	3CS	Individual	California Register	
6524-036	2901	2905	FOLSOM ST	HP3. Multiple Family Property		1895	Sanborn Co. maps (est.)	No	Queen Anne		South Mission Avenues and Alleys	3CB	Individual & Contributor	California Register	2 buildings located on lot with similar designs and butterfly roofs.
4270-032A	2805	2805	HARRISON ST	HP3. Multiple Family Property		1914	SF Assessor	No	Edwardian		South Mission Avenues and Alleys	3CD	Contributor	California Register	Semi-attached building occupies multiple lots (4270/032/032A/033).
4270-032	2809	2809	HARRISON ST	HP3. Multiple Family Property		1914	SF Assessor	No	Edwardian		South Mission Avenues and Alleys	3CD	Contributor	California Register	Semi-attached building occupies multiple lots (4270/032/032A/033).
6522-044	2814	2818	HARRISON ST	HP3. Multiple Family Property		1905	Architectural est.	No	Queen Anne		South Mission Avenues and Alleys	3CB	Individual & Contributor	California Register	
4270-031	2819	2819	HARRISON ST	HP2. Single Family Property		1893	SFPUC water tap	No	Stick/Eastlake		South Mission Avenues and Alleys	3CD	Contributor	California Register	Attic space appears on 1900 Sanborn; original design or early addition.
6522-005	2820	2820	HARRISON ST	HP3. Multiple Family Property		1890	Architectural est.	No	Stick/Eastlake		South Mission Avenues and Alleys	6L	none	determined not eligible for listing	
4270-030	2827	2827	HARRISON ST	HP2. Single Family Property		1895	Sanborn Co. maps (est.)	No	None/Altered		South Mission Avenues and Alleys	6L	none	determined not eligible for listing	
6522-006	2828	2828	HARRISON ST	HP2. Single Family Property		1940	SF Assessor	No	Mediterranean Revival		South Mission Avenues and Alleys	6Z	none	determined not eligible for listing	
4270-029	2829	2829	HARRISON ST	HP2. Single Family Property		1923	SF Assessor	No	Mission Revival		South Mission Avenues and Alleys	6Z	none	determined not eligible for listing	
6522-007	2830	2830	HARRISON ST	HP3. Multiple Family Property		1890	Architectural est.	No	Stick/Eastlake		South Mission Avenues and Alleys	3CB	Individual & Contributor	California Register	
6522-008	2834	2834	HARRISON ST	HP2. Single Family Property		1908	SF Assessor	No	Queen Anne		South Mission Avenues and Alleys	3CB	Individual & Contributor	California Register	
4270-028	2837	2837	HARRISON ST	HP3. Multiple Family Property		1885	Sanborn Co. maps (est.)	No	Italianate		South Mission Avenues and Alleys	3CD	Contributor	California Register	
6522-009	2840	2840	HARRISON ST	HP3. Multiple Family Property		1890	Architectural est.	No	Stick/Eastlake		South Mission Avenues and Alleys	6L	none	determined not eligible for listing	
4270-027	2841	2843	HARRISON ST	HP3. Multiple Family Property		1914	SF Assessor	No	None/Altered		South Mission Avenues and Alleys	6L	none	determined not eligible for listing	
6522-010	2844	2848	HARRISON ST	HP3. Multiple Family Property		1906	SF Assessor	No	Classical Revival		South Mission Avenues and Alleys	3S, 3CD	Individual & Contributor	National Register & California Register	
4270-026	2849	2849	HARRISON ST	HP3. Multiple Family Property		1914	SF Assessor	No	Queen Anne		South Mission Avenues and Alleys	3CD	Contributor	California Register	
6522-011	2850	2850	HARRISON ST	HP2. Single Family Property		1885	Sanborn Co. maps (est.)	No	Italianate		South Mission Avenues and Alleys	3S, 3CD	Individual & Contributor	National Register & California Register	Stables located at rear of lot.
6522-012	2854	2854	HARRISON ST	HP2. Single Family Property		1885	Sanborn Co. maps (est.)	No	Italianate		South Mission Avenues and Alleys	3S, 3CD	Individual & Contributor	National Register & California Register	
4270-025	2859	2859	HARRISON ST	HP2. Single Family Property		1895	Architectural est.	No	Queen Anne		South Mission Avenues and Alleys	3CD	Contributor	California Register	
6522-013	2860	2860	HARRISON ST	HP3. Multiple Family Property		1908	SF Assessor	No	Queen Anne		South Mission Avenues and Alleys	3CB	Individual & Contributor	California Register	
4270-024	2861	2861	HARRISON ST	HP3. Multiple Family Property		1914	SF Assessor	No	Edwardian		South Mission Avenues and Alleys	3CD	Contributor	California Register	
6522-014	2864	2868	HARRISON ST	HP3. Multiple Family Property		1908	SF Assessor	No	Classical Revival		South Mission Avenues and Alleys	3S, 3CD	Individual & Contributor	National Register & California Register	
4270-023	2865	2865	HARRISON ST	HP3. Multiple Family Property		1914	SF Assessor	No	Classical Revival		South Mission Avenues and Alleys	3CD	Contributor	California Register	
4270-022	2869	2869	HARRISON ST	HP2. Single Family Property		1905	Sanborn Co. maps (est.)	No	Queen Anne		South Mission Avenues and Alleys	3CB	Individual & Contributor	California Register	
6522-015	2870	2878	HARRISON ST	HP3. Multiple Family Property		1908	SF Assessor	No	Classical Revival		South Mission Avenues and Alleys	3S, 3CD	Individual & Contributor	National Register & California Register	
4270-020	2881	2883	HARRISON ST	HP3. Multiple Family Property		1912	SF Assessor	No	Edwardian		South Mission Avenues and Alleys	3CD	Contributor	California Register	
6521-039	10	20	LUCKY ST	HP3. Multiple Family Property		1908	SF Assessor	No	None		South Mission Avenues and Alleys	6L	none	determined not eligible for listing	Semi-attached building at 10-20 Lucky Street occupies multiple lots (6521/037A/038A/039). Matches adjacent building at 22-32 Lucky Street.

San Francisco Planning Department - South Mission Historic Resource Survey  
Property Information Catalog (sorted by Street Address)

Assessor Block-Lot	Address (Low #)	Address (High #)	Street	Attribute Code/Description 1	Attribute Code/Description 2	Year Built	Year Built Source	Primary Record (DPR 532A)	Architectural Style 1	Architectural Style 2	Historic District	CHRS	Listing Type	Resource Eligibility	Notes
6521-038A	14	16	LUCKY ST	HP3. Multiple Family Property		1908	SF Assessor	No	None		South Mission Avenues and Alleys	6L	none	determined not eligible for listing	Semi-attached building at 10-20 Lucky Street occupies multiple lots (6521/037A/038A/039). Matches adjacent building at 22-32 Lucky Street.
6521-037A	18	20	LUCKY ST	HP3. Multiple Family Property		1908	SF Assessor	No	None		South Mission Avenues and Alleys	6L	none	determined not eligible for listing	Semi-attached building at 10-20 Lucky Street occupies multiple lots (6521/037A/038A/039). Matches adjacent building at 22-32 Lucky Street.
6521-005A	19	19	LUCKY ST	HP2. Single Family Property		1885	Sanborn Co. maps (est.)	No	Italianate		South Mission Avenues and Alleys	3CB	Individual & Contributor	California Register	
6521-036A	22	22	LUCKY ST	HP3. Multiple Family Property		1907	SF Assessor	No	None		South Mission Avenues and Alleys	3CD	Contributor	California Register	Semi-attached building at 22-32 Lucky Street occupies multiple lots (6521/034A/035A/036A). Matches adjacent building at 10-20 Lucky Street.
6521-006A	25	25	LUCKY ST	HP2. Single Family Property		1885	Sanborn Co. maps (est.)	No	Italianate		South Mission Avenues and Alleys	3CB	Individual & Contributor	California Register	May have been moved from front of lot (Treat Avenue) circa 1910
6521-035A	26	26	LUCKY ST	HP3. Multiple Family Property		1908	SF Assessor	No	None		South Mission Avenues and Alleys	3CD	Contributor	California Register	Semi-attached building at 22-32 Lucky Street occupies multiple lots (6521/034A/035A/036A). Matches adjacent building at 10-20 Lucky Street.
6521-007A	29	29	LUCKY ST	HP2. Single Family Property		1885	Sanborn Co. maps (est.)	No	Italianate		South Mission Avenues and Alleys	3CB	Individual & Contributor	California Register	
6521-034A	30	30	LUCKY ST	HP3. Multiple Family Property		1908	SF Assessor	No	None		South Mission Avenues and Alleys	6L	none	determined not eligible for listing	Semi-attached building at 22-32 Lucky Street occupies multiple lots (6521/034A/035A/036A). Matches adjacent building at 10-20 Lucky Street.
6521-008A	31	31	LUCKY ST	HP3. Multiple Family Property		1885	Sanborn Co. maps (est.)	No	Italianate		South Mission Avenues and Alleys	3CD	Contributor	California Register	
6521-050	43	43	LUCKY ST			1890	Sanborn Co. maps (est.)	No	Italianate		South Mission Avenues and Alleys	3CB	Individual & Contributor	California Register	
6521-046	47	47	LUCKY ST	HP2. Single Family Property		1885	Architectural est.	No	Italianate		South Mission Avenues and Alleys	3CB	Individual & Contributor	California Register	
6521-016	71	71	LUCKY ST	HP2. Single Family Property		1890	SFPUC water tap	No	Italianate		South Mission Avenues and Alleys	3CB	Individual & Contributor	California Register	2 buildings located on lot. This cottage is located at rear of lot on Lucky Street; likely moved from front of lot.
6521-041	81	81A	LUCKY ST	HP3. Multiple Family Property		1895	Sanborn Co. maps (est.)	No	Queen Anne		South Mission Avenues and Alleys	3CD	Contributor	California Register	
3641-018_1	940		SHOTWELL ST	HP3. Multiple Family Property		1880	Sanborn Co. maps (est.)	Yes	Italianate		South Mission Avenues and Alleys	3CD	Contributor	California Register	2 buildings located on lot. This building is located at rear of lot with primary façade facing south. May have been moved from front of lot.
6522-040	1101	1113	TREAT AV	HP3. Multiple Family Property	HP6. 1-3 Story Commercial Building	1905	Sanborn Co. maps (est.)	Yes	Edwardian		South Mission Avenues and Alleys	3CB	Individual & Contributor	California Register	
6521-043	1138	1140	TREAT AV	HP2. Single Family Property		1885	Architectural est.	No	Italianate		South Mission Avenues and Alleys	3CB	Individual & Contributor	California Register	May have been moved from front of lot (Treat Avenue) circa 1910
6521-047	1148	1150	TREAT AV	HP3. Multiple Family Property		1885	SFPUC water tap	No	Stick/Eastlake		South Mission Avenues and Alleys	3CB	Individual & Contributor	California Register	
6521-012	1152	1152	TREAT AV	HP3. Multiple Family Property		1888	SFPUC water tap	No	Stick/Eastlake		South Mission Avenues and Alleys	6L	none	determined not eligible for listing	Dwelling (circa 1910) located at rear of lot.
6522-050	1155	1155	TREAT AV	HP3. Multiple Family Property		1904	SF Assessor	No	Queen Anne		South Mission Avenues and Alleys	3CD	Contributor	California Register	
6521-013	1156	1156	TREAT AV	HP3. Multiple Family Property		1887	SFPUC water tap	No	Stick/Eastlake		South Mission Avenues and Alleys	3CB	Individual & Contributor	California Register	Raised to 3 stories circa 1910. Post-1914 garage.
6522-030	1161	1161	TREAT AV	HP3. Multiple Family Property		1908	SF Assessor	No	Classical Revival		South Mission Avenues and Alleys	3CD	Contributor	California Register	2-car garage (post-1914) located at back of lot.
6522-029	1165	1165	TREAT AV	HP3. Multiple Family Property		1895	SF Assessor	No	Stick/Eastlake		South Mission Avenues and Alleys	3S, 3CD	Individual & Contributor	National Register & California Register	Garage located at rear of lot
6521-015	1168	1168	TREAT AV	HP2. Single Family Property		1886	SFPUC water tap	No	Italianate		South Mission Avenues and Alleys	3CB	Individual & Contributor	California Register	Builder Jno. McCarthy.
6521-016_1	1170	1174	TREAT AV	HP3. Multiple Family Property		1920	Sanborn Co. maps (est.)	No	Edwardian		South Mission Avenues and Alleys	6Z	none	determined not eligible for listing	2 buildings located on lot. This dwelling is located at front of lot on Treat Avenue.
6522-028	1171	1171	TREAT AV	HP3. Multiple Family Property		1885	Sanborn Co. maps (est.)	No	None/Altered		South Mission Avenues and Alleys	6L	none	determined not eligible for listing	Stables located at rear of lot; converted to garage/apartment.
6521-017	1176	1176	TREAT AV	HP3. Multiple Family Property		1897	SFPUC water tap	No	Classical Revival		South Mission Avenues and Alleys	3CB	Individual & Contributor	California Register	Semi-attached building occupies multiple lots (6521/017/018).
6522-027	1179	1179	TREAT AV	HP2. Single Family Property		1930	Sanborn Co. maps (est.)	No	Mediterranean Revival		South Mission Avenues and Alleys	6Z	none	determined not eligible for listing	Garage located at rear of lot
6521-042	1180A	1180A	TREAT AV	HP2. Single Family Property		1886	SFPUC water tap	No	Italianate		South Mission Avenues and Alleys	3CB	Individual & Contributor	California Register	
6522-026	1181	1181	TREAT AV	HP3. Multiple Family Property		1890	SFPUC water tap	No	Classical Revival		South Mission Avenues and Alleys	3CB	Individual & Contributor	California Register	Shed/garage (circa 1905) located at rear of lot.
6521-018	1182	1184	TREAT AV	HP3. Multiple Family Property		1897	SFPUC water tap	No	Classical Revival		South Mission Avenues and Alleys	3CB	Individual & Contributor	California Register	Semi-attached building occupies multiple lots (6521/017/018).
6522-025	1185	1185	TREAT AV	HP2. Single Family Property		1885	Sanborn Co. maps (est.)	No	None/Altered		South Mission Avenues and Alleys	6L	none	determined not eligible for listing	2-story dwelling (circa 1885) located at rear of lot.
6522-024	1189	1189	TREAT AV	HP2. Single Family Property		1890	Sanborn Co. maps (est.)	No	Stick/Eastlake		South Mission Avenues and Alleys	3CB	Individual & Contributor	California Register	Stables (circa 1885) located at rear of lot.
6521-045	1198	1198	TREAT AV	HP3. Multiple Family Property	HP6. 1-3 Story Commercial Building	1890	SFPUC water tap	No	Stick/Eastlake		South Mission Avenues and Alleys	3CD	Contributor	California Register	

**San Francisco Planning Department - South Mission Historic Resource Survey  
Property Information Catalog (sorted by Street Address)**

Assessor Block-Lot	Address (Low #)	Address (High #)	Street	Attribute Code/Description 1	Attribute Code/Description 2	Year Built	Year Built Source	Primary Record (DPR 532A)	Architectural Style 1	Architectural Style 2	Historic District	CHRSC	Listing Type	Resource Eligibility	Notes
6524-001	1200	1200	TREAT AV	HP3. Multiple Family Property		1890	SFPUC water tap	No	Stick/Eastlake		South Mission Avenues and Alleys	3CD, 2S2	Individual & Contributor	National Register & California Register	Builder Jno. McCarthy.
6524-003	1204	1204	TREAT AV	HP3. Multiple Family Property		1885	SFPUC water tap	No	Stick/Eastlake		South Mission Avenues and Alleys	3CB	Individual & Contributor	California Register	Builder Jno. McCarthy.