











COMPLETE SURVEY FINDINGS

Published: 09/03/2010
 Updated: 11/09/2010

Historic Resources Previously Designated:

-  Liberty-Hill Historic District, Planning Code Article 10
-  Properties Currently Listed in the California Historical Resources Inventory and/or City-adopted surveys (253)

Historic Resource Survey Findings:

-  South Mission Survey Area
-  Historic District identified by survey
-  Historic Resource (individual and/or contributor) identified by survey (992)
-  Potential Historic Resource identified by survey - requires further research (179)
-  Non-Resource property identified by survey (1,969)
-  Not Evaluated - less than 50 years old and/or vacant (331)

Historic Districts Identified by Survey:

- 1** Shotwell Street Victoriana (National Register)
- 2** South Mission Avenues and Alleys (California Register)
- 3** East Mission Florida-to-Hampshire Streets (California Register)
- 4** Horner's Addition East (National Register)
- 5** Gottlieb Knopf Block (California Register)
- 6** Von Schroeder-Welsh Block (California Register)
- 7** 23rd Street Shops and Row-Houses (California Register)
- 8** Alabama Street Pioneers (California Register)
- 9** Hampshire Street False-Fronts (California Register)
- 10** Juri Street (California Register)
- 11** Olsen's Queen Anne Cottages (California Register)
- 12** O'Donnell-Fowler Homes (California Register)
- 13** Orange Alley Stables and Lofts (California Register)

