








HISTORIC DISTRICTS AND CONTRIBUTORS

Published: 09/03/2010
 Updated: 11/09/2010

Historic Resources Previously Designated:

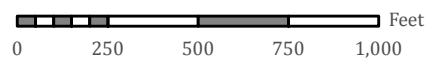
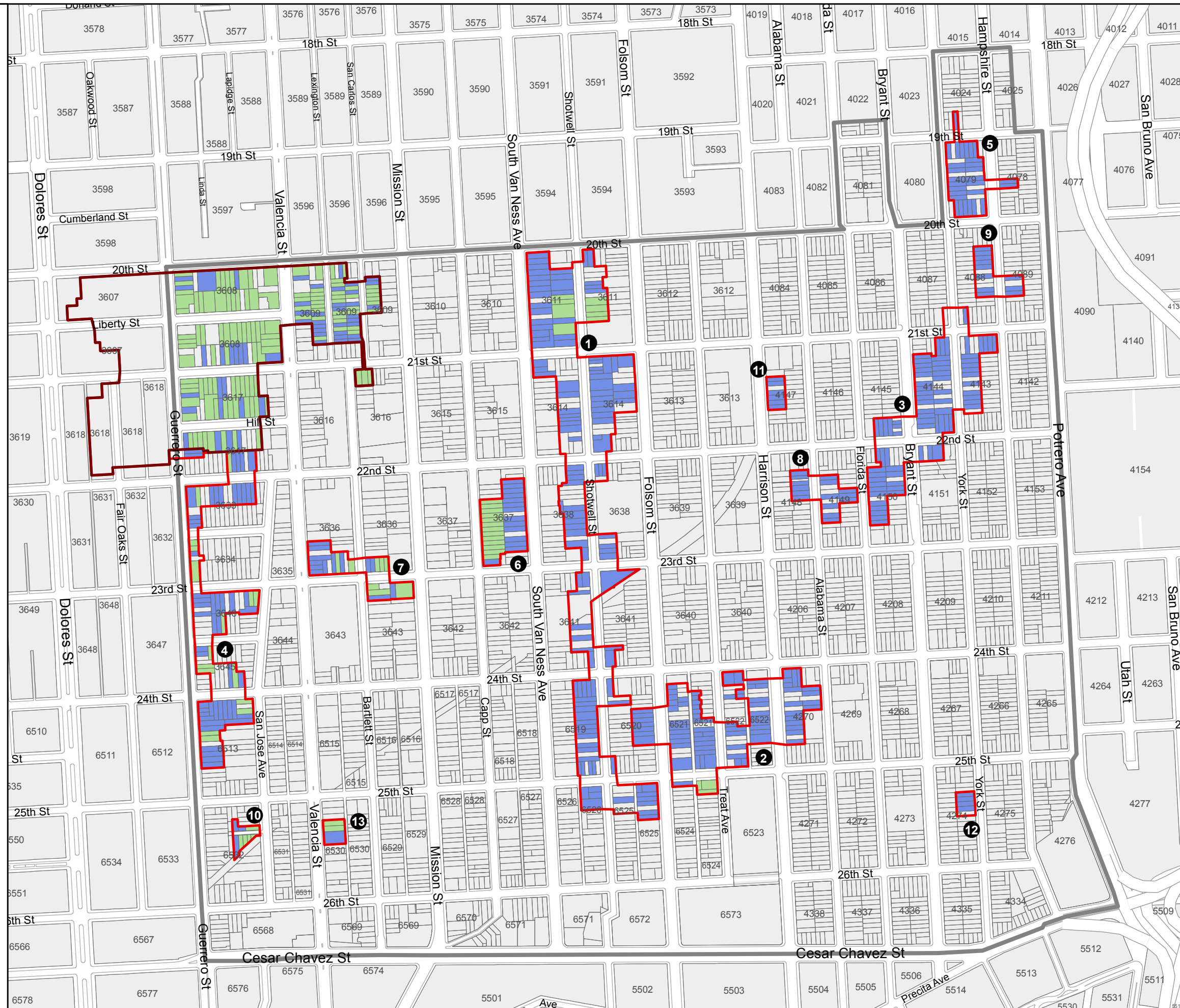
-  Liberty-Hill Historic District, Planning Code Article 10
-  Properties Currently Listed in the California Historical Resources Inventory and/or City-adopted surveys and located within an identified Historic District (183)

Historic Resource Survey Findings:

-  South Mission Survey Area
-  Historic District identified by survey
-  Historic District Contributor identified by survey (474)

Historic Districts Identified by Survey:

- 1** Shotwell Street Victoriana (National Register)
- 2** South Mission Avenues and Alleys (California Register)
- 3** East Mission Florida-to-Hampshire Streets (California Register)
- 4** Horner's Addition East (National Register)
- 5** Gottlieb Knopf Block (California Register)
- 6** Von Schroeder-Welsh Block (California Register)
- 7** 23rd Street Shops and Row-Houses (California Register)
- 8** Alabama Street Pioneers (California Register)
- 9** Hampshire Street False-Fronts (California Register)
- 10** Juri Street (California Register)
- 11** Olsen's Queen Anne Cottages (California Register)
- 12** O'Donnell-Fowler Homes (California Register)
- 13** Orange Alley Stables and Lofts (California Register)



The City and County of San Francisco (CCSF) does not guarantee the accuracy, adequacy, completeness or usefulness of any information. CCSF provides this information on an "as is" basis without warranty of any kind, including but not limited to warranties of merchantability or fitness for a particular purpose, and assumes no responsibility for anyone's use of the information.