

# STRATEGY 4

PRIORITIZE BLOCKS WITH HIGH PEDESTRIAN ACTIVITY, POOR PEDESTRIAN ENVIRONMENT, AND NEIGHBORHOOD COMMERCIAL STREET TYPE



**Strategy Goal:** Prioritize locations with high levels of pedestrian activity, poor pedestrian infrastructure and/or surrounding environment, and Neighborhood Commercial street type designation (top 33%).

**Data Inputs:**

- Pedestrian volumes: current + forecasted growth
- Pedestrian Tourist corridors
- Score on SFDPH's Pedestrian Environmental Quality Index (PEQI), approximated version
- Neighborhood Commercial corridors

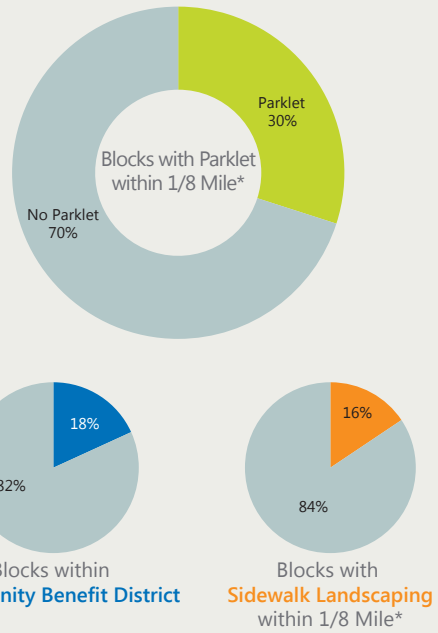
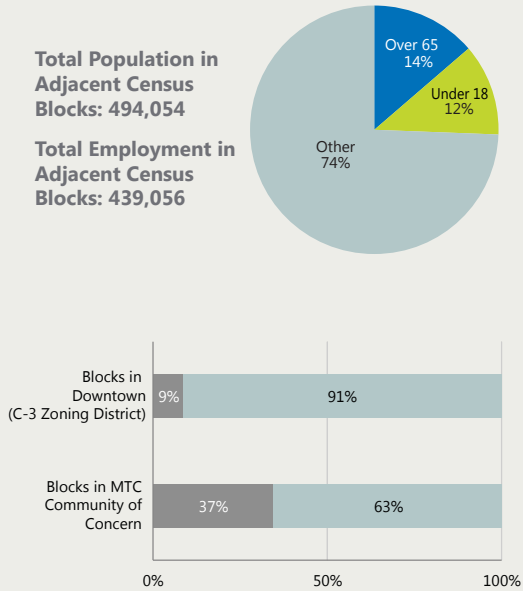
\*Neighborhood Commercial designation based on Better Streets Plan street type.



Figure 7  
Map of Selected Strategy Prioritized Locations

# STRATEGY 4

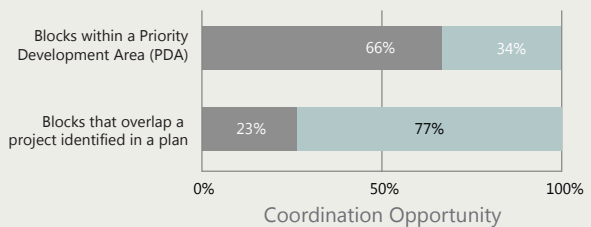
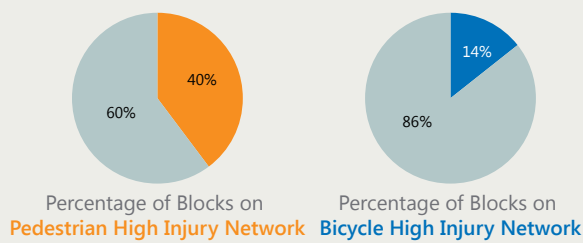
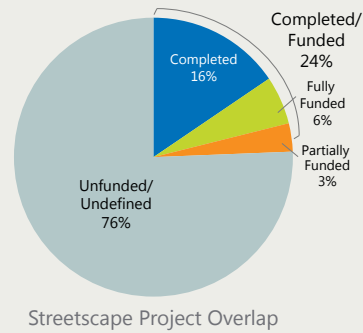
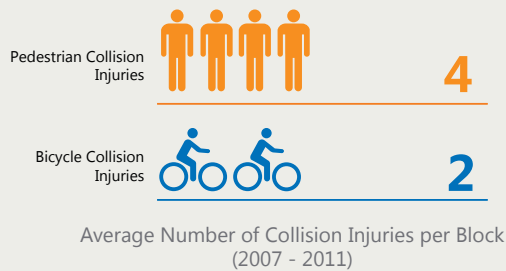
PRIORITIZE BLOCKS WITH HIGH PEDESTRIAN ACTIVITY, POOR PEDESTRIAN ENVIRONMENT, AND NEIGHBORHOOD COMMERCIAL STREET TYPE



## TARGETED POPULATION

## STEWARDSHIP

\*based on permit history



## SAFETY

## EFFICIENCY



Figure 8 Evaluation Metrics Infographic of Selected Strategy Prioritized Locations