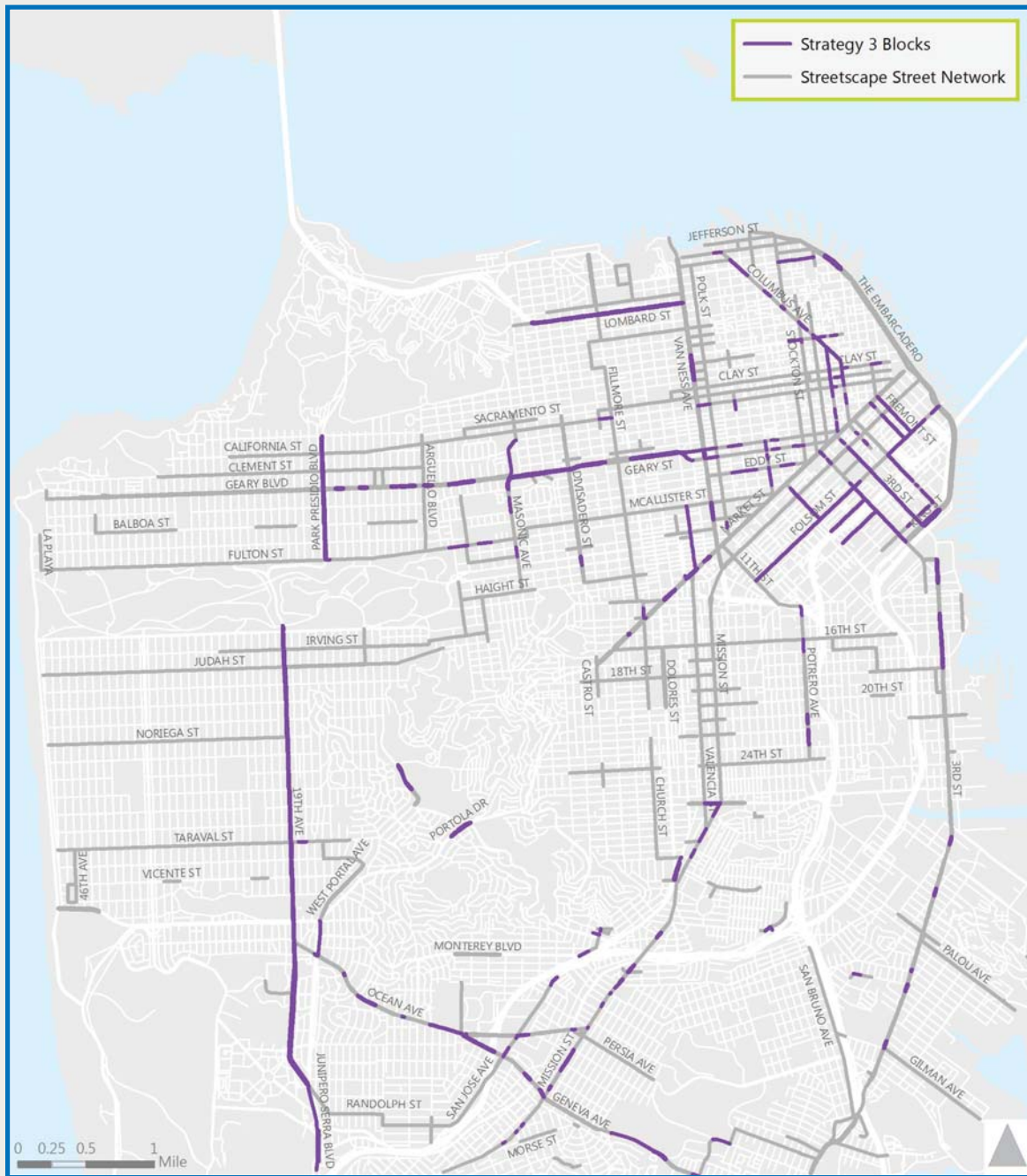


STRATEGY 3 TARGET PHYSICAL DEFICIENCIES

BLOCKS WITH WORST PEDESTRIAN INFRASTRUCTURE AND ENVIRONMENT



Strategy Goal:

Prioritize locations with poor pedestrian infrastructure and/or surrounding environment conditions (top 20%).

Data Inputs:

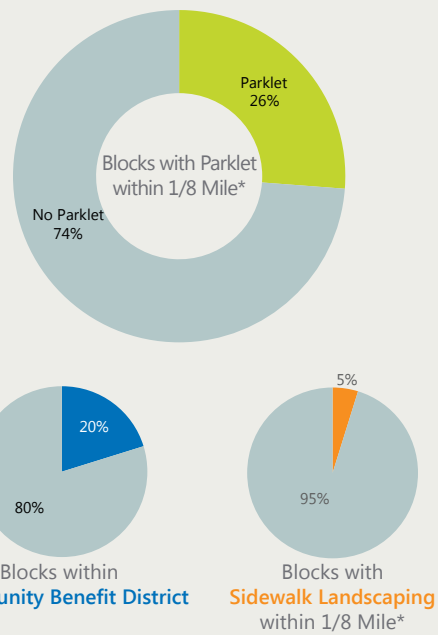
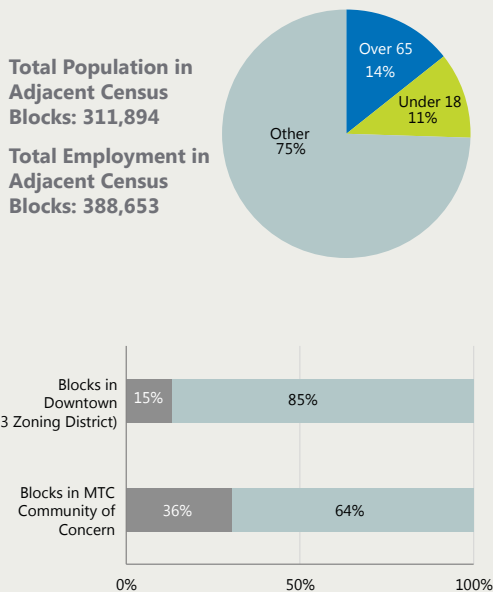
- Score on SFDPH's Pedestrian Environmental Quality Index (PEQI), approximated version
 - Including traffic volume; speed limit; street/sidewalk width; presence of buffers, street trees, pedestrian plazas, parks, empty lots



Figure 3
Map of Strategy 3 Prioritized Locations

STRATEGY 3 TARGET PHYSICAL DEFICIENCIES

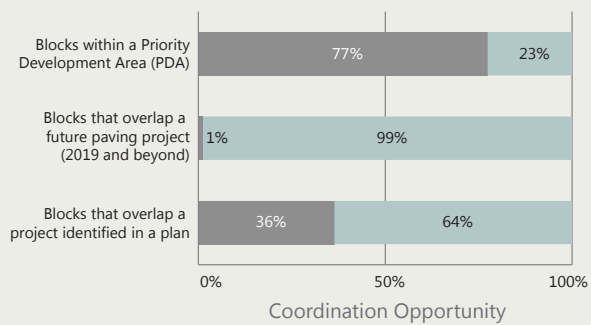
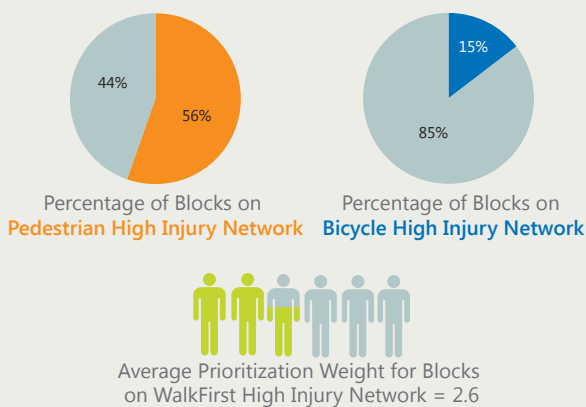
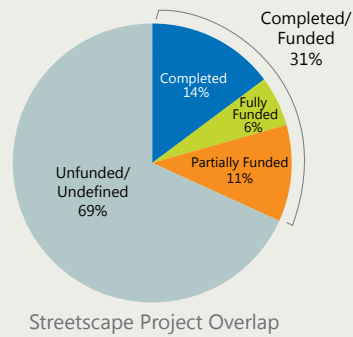
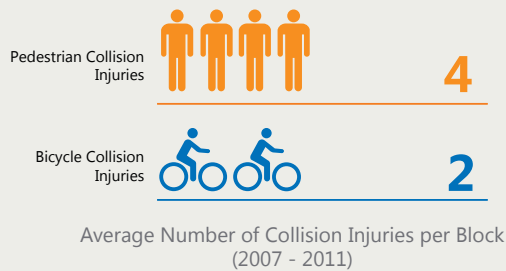
BLOCKS WITH WORST PEDESTRIAN INFRASTRUCTURE AND ENVIRONMENT



TARGETED POPULATION

STEWARDSHIP

*based on permit history



SAFETY

EFFICIENCY



Figure 6
Evaluation Metrics Infographic of Strategy 3 Prioritized Locations