

agenda

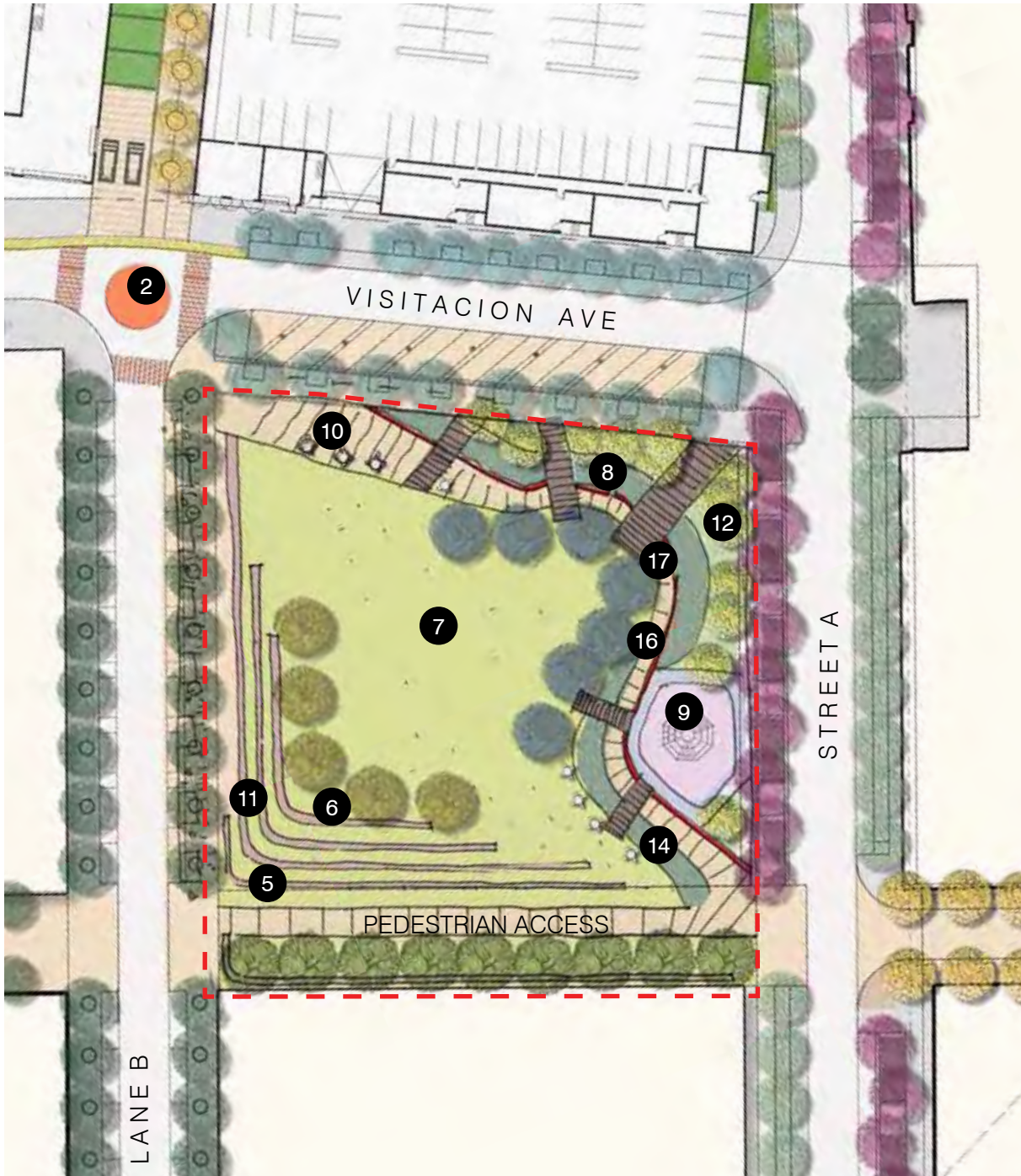
- 1. Open Space Overview**
- 2. Leland Greenway Park Design**
- 3. Break-Out Session**

OPEN SPACE OVERVIEW

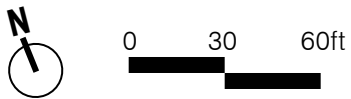
OVERALL LANDSCAPE SITE PLAN



CENTRAL PARK PROGRAM



- LEGEND**
- 1 outdoor dining (user provided)
 - 2 raised intersection
 - 3 bioretention cells
 - 4 autocourt
 - 5 tai-chi plaza
 - 6 seating steps
 - 7 multiuse lawn
 - 8 bioswale
 - 9 playground (tot lot)
 - 10 picnic area
 - 11 (potential) restroom pavillion
 - 12 the grove
 - 13 windscreen trellis with seating
 - 14 bridges
 - 15 sculptural art
 - 16 seat wall
 - 17 path

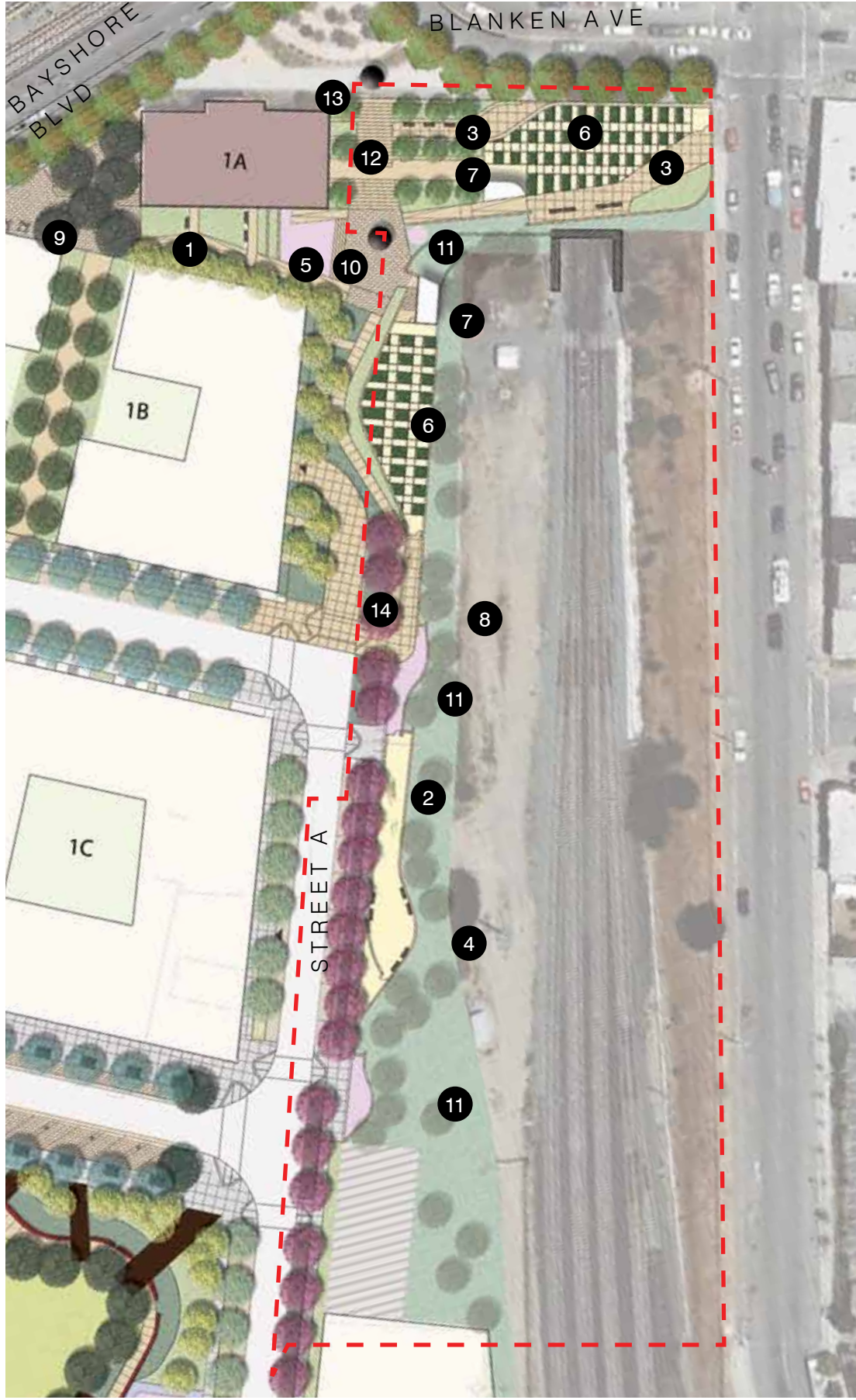


Revised Plan (1.12 acres) *INCLUDING PEDESTRIAN ACCESS SQUARE FOOTAGE
Original Plan (0.95 acre)

CENTRAL PARK PERSPECTIVE



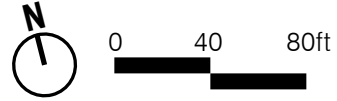
FORMER BLANKEN PARK PROGRAM



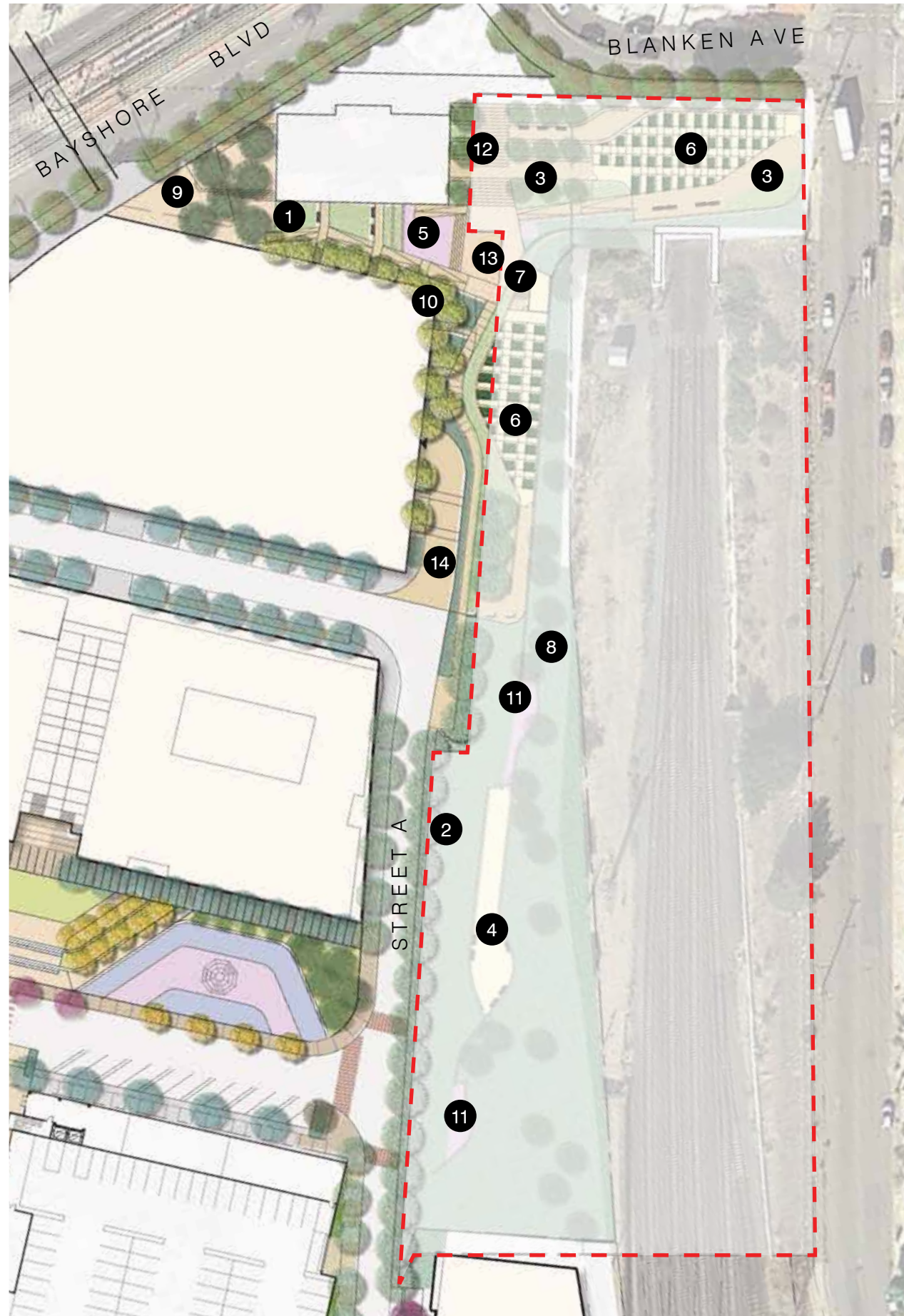
LEGEND

- 1 public terrace
- 2 rain garden
- 3 overlook
- 4 dog run
- 5 play area (day care)
- 6 community garden
- 7 maintenance shed / greenhouse
- 8 restoration area
- 9 cafe seating
- 10 artifact
- 11 fitness station areas
- 12 grand stairs
- 13 sculpture
- 14 shared street

-  cedar
-  river birch
-  brisbane box
-  olive
-  red maple
-  catalina ironwood



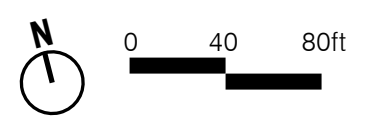
BLANKEN PARK PROGRAM



LEGEND

- 1 public terrace
- 2 rain garden
- 3 overlook
- 4 dog run
- 5 play area (day care)
- 6 community garden
- 7 maintenance shed / greenhouse
- 8 restoration area
- 9 cafe seating
- 10 artifact
- 11 fitness station areas
- 12 grand stairs
- 13 sculpture
- 14 shared street

-  cedar
-  river birch
-  brisbane box
-  olive
-  red maple
-  catalina ironwood



BLANKEN PARK PERSPECTIVE



OPEN SPACE RELOCATION



Alt A: D4D

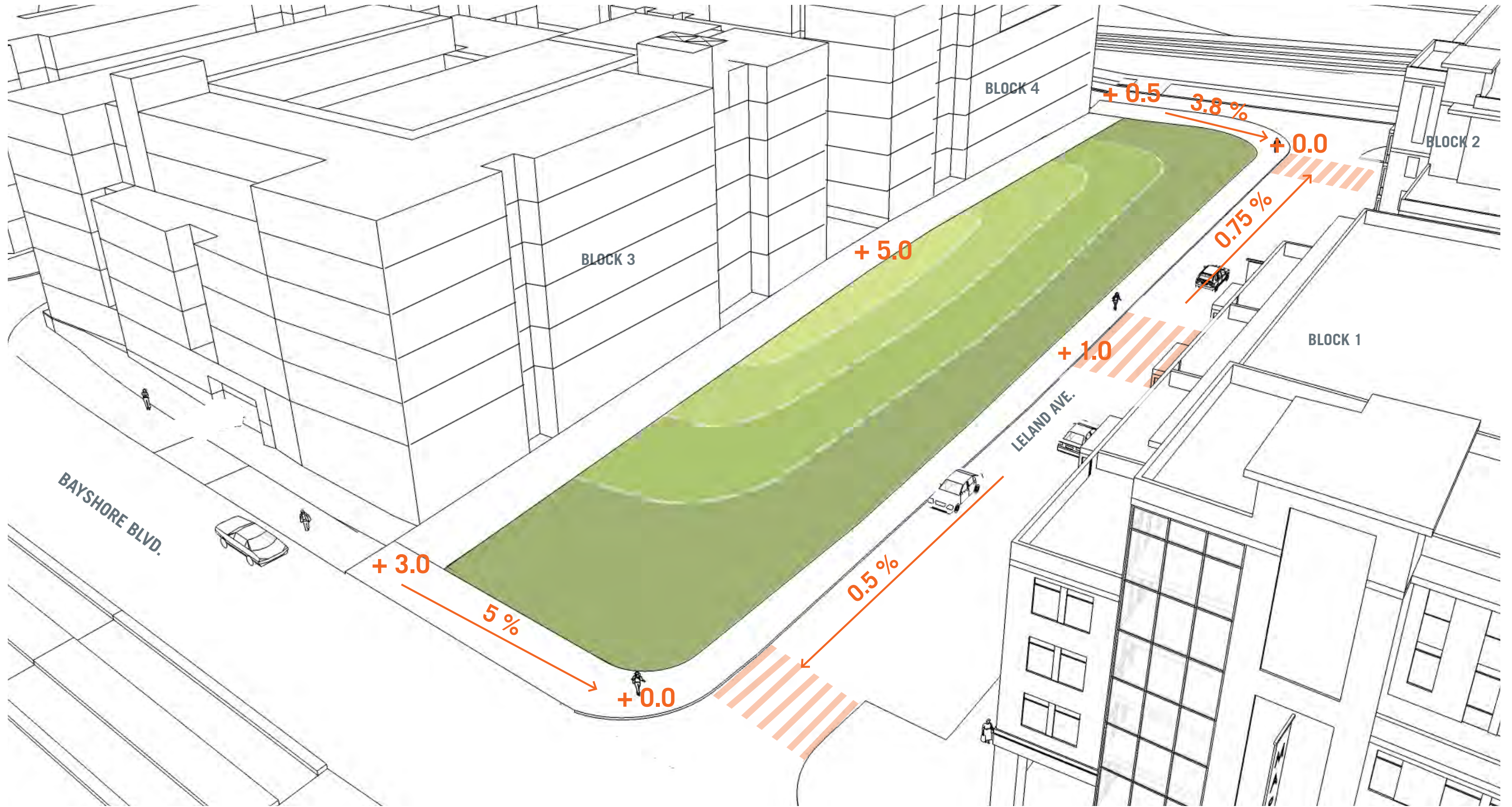


Alt C: Proposed

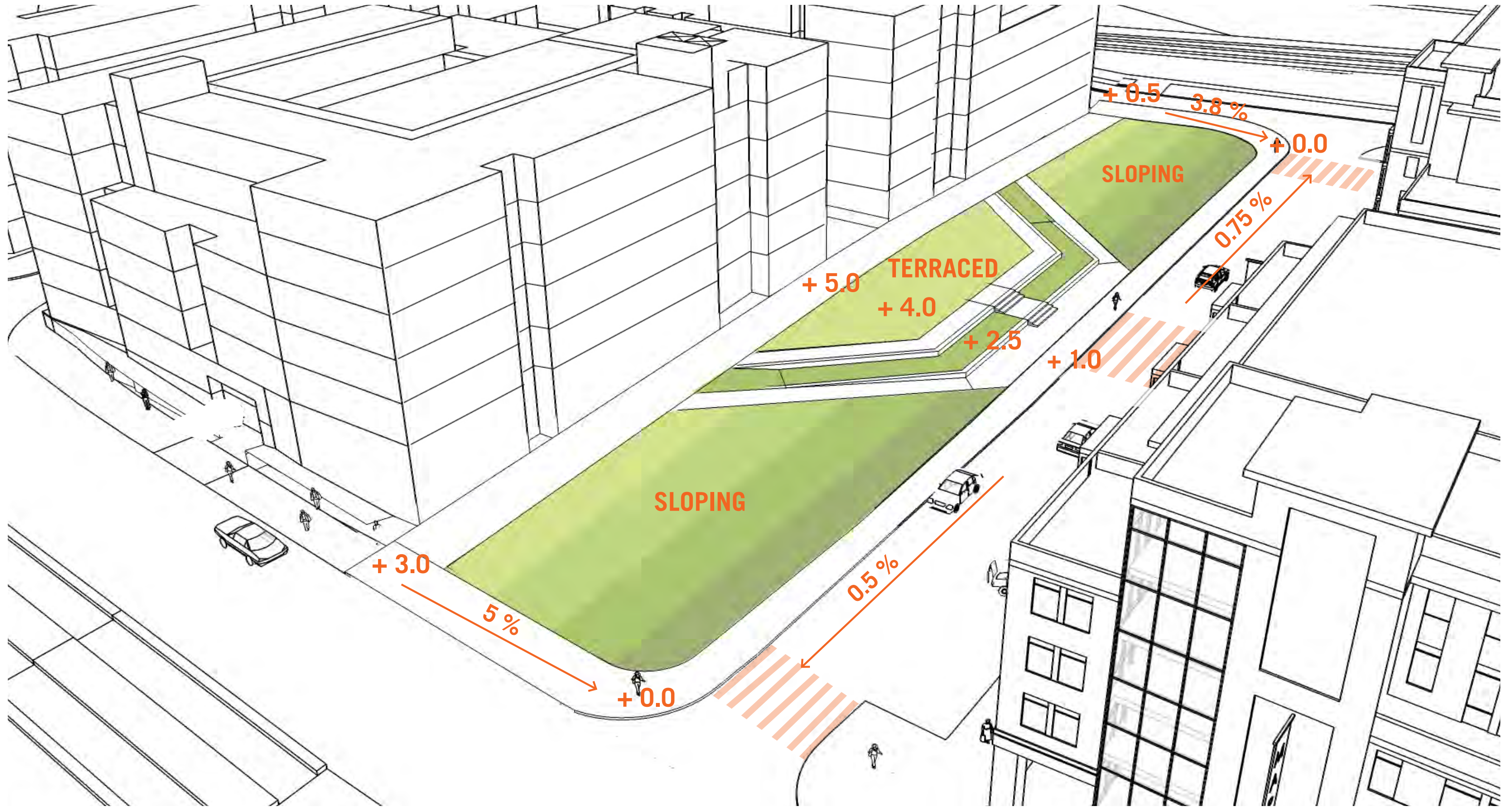
TOPOGRAPHY

LELAND GREENWAY SITE ANALYSIS

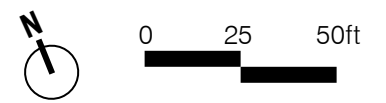
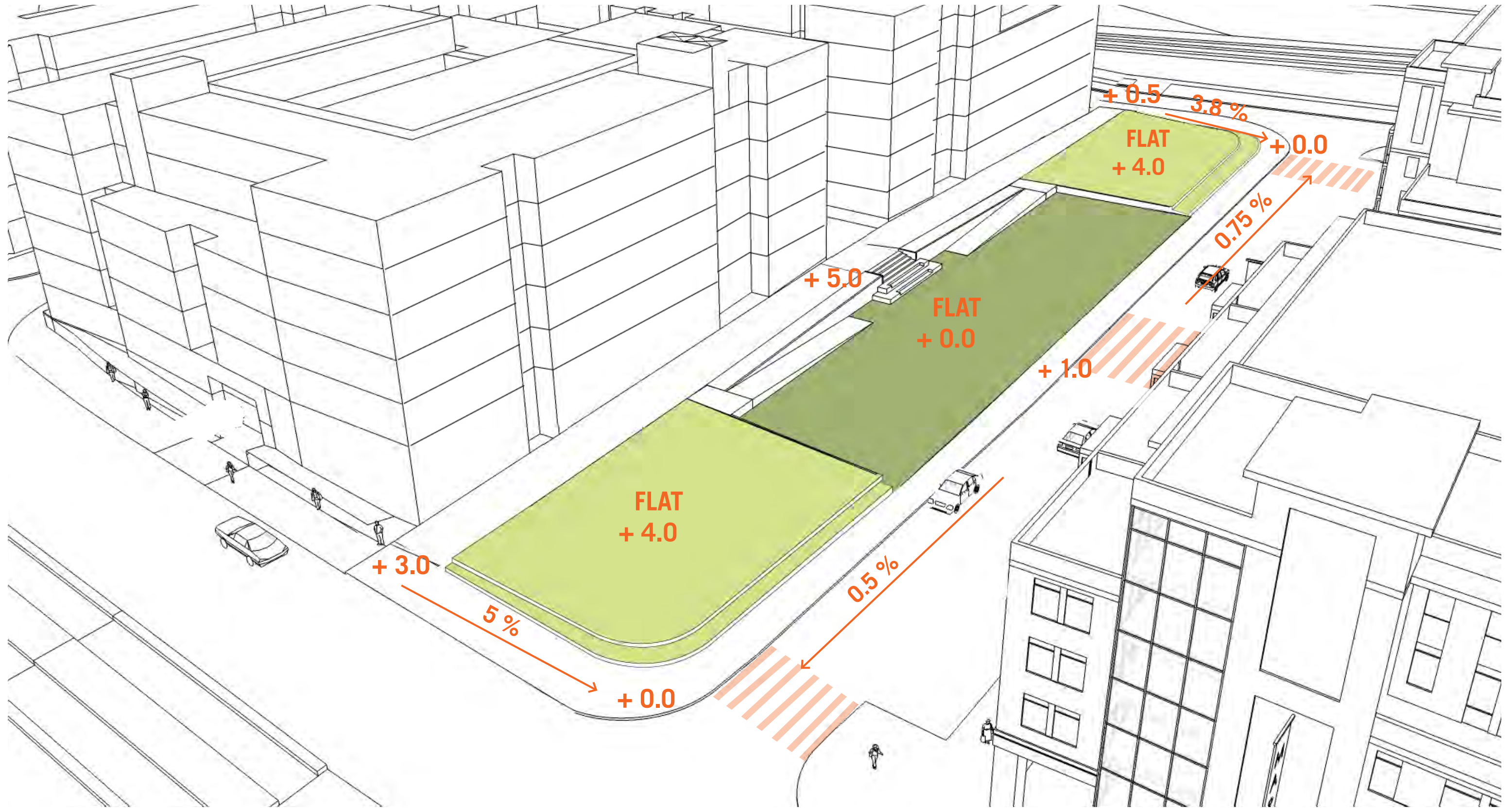
TOPOGRAPHY



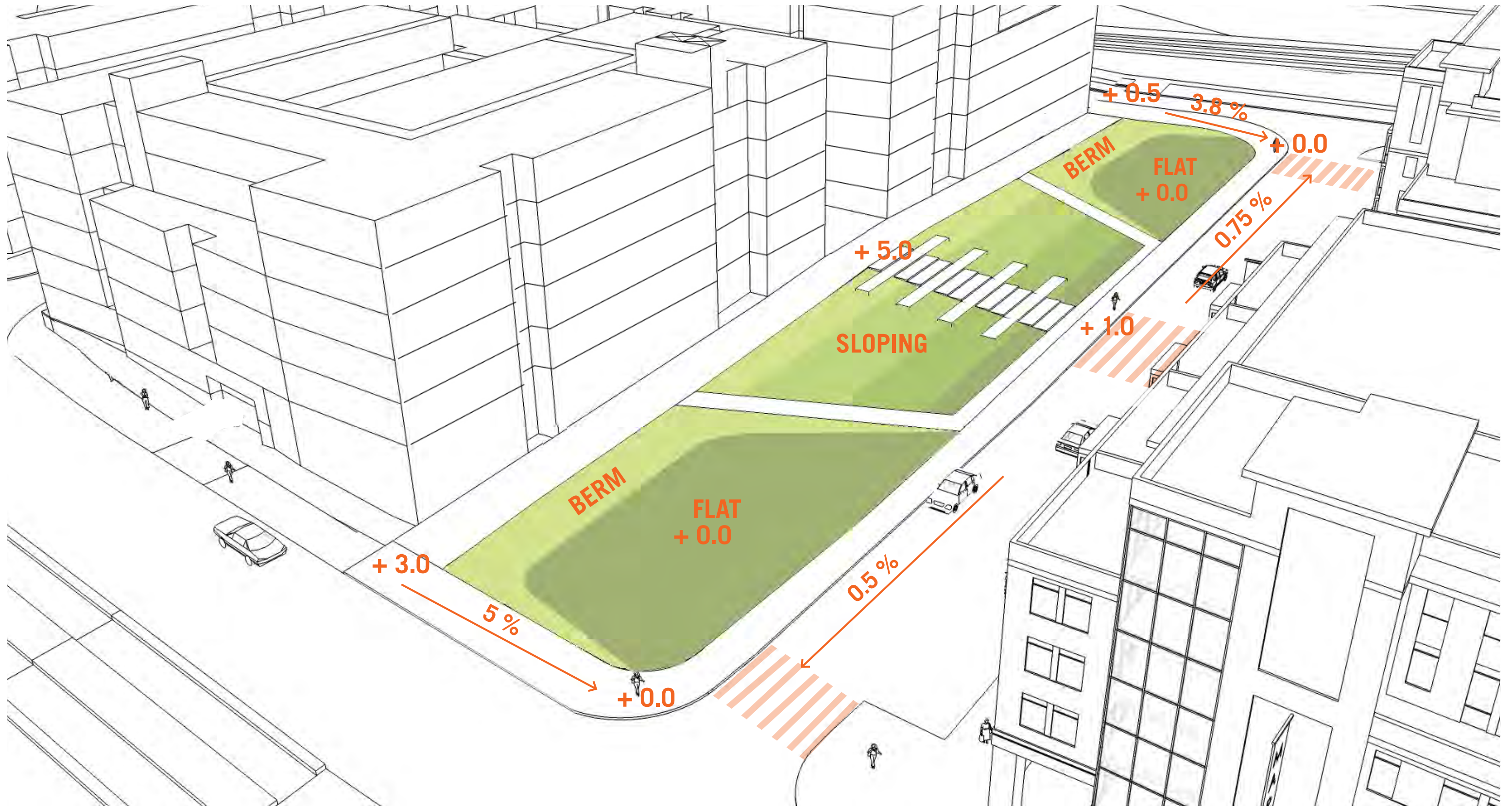
TOPOGRAPHY__scheme 1



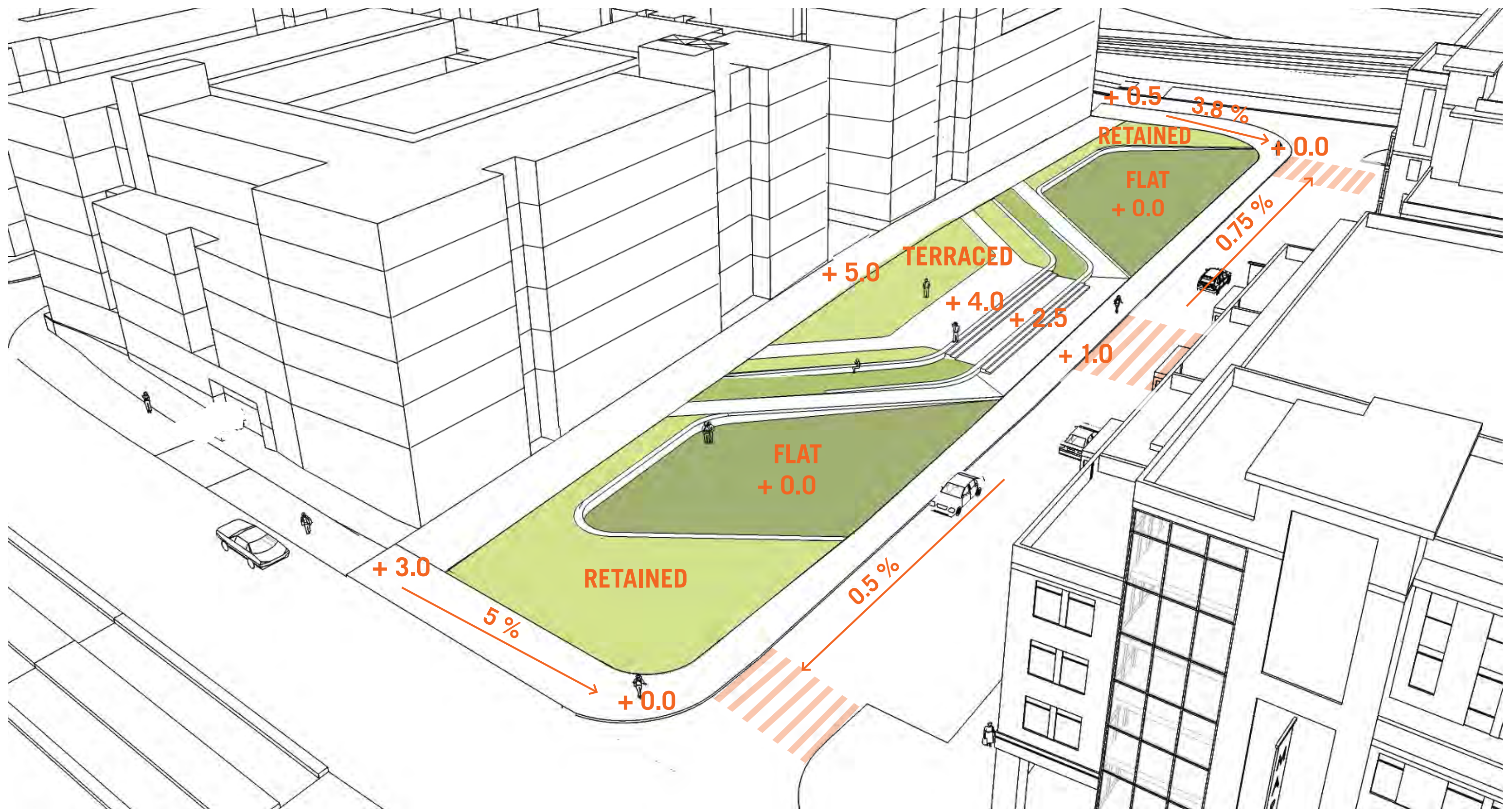
TOPOGRAPHY__scheme 2



TOPOGRAPHY__scheme 3



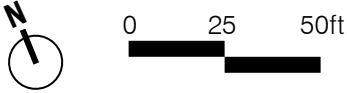
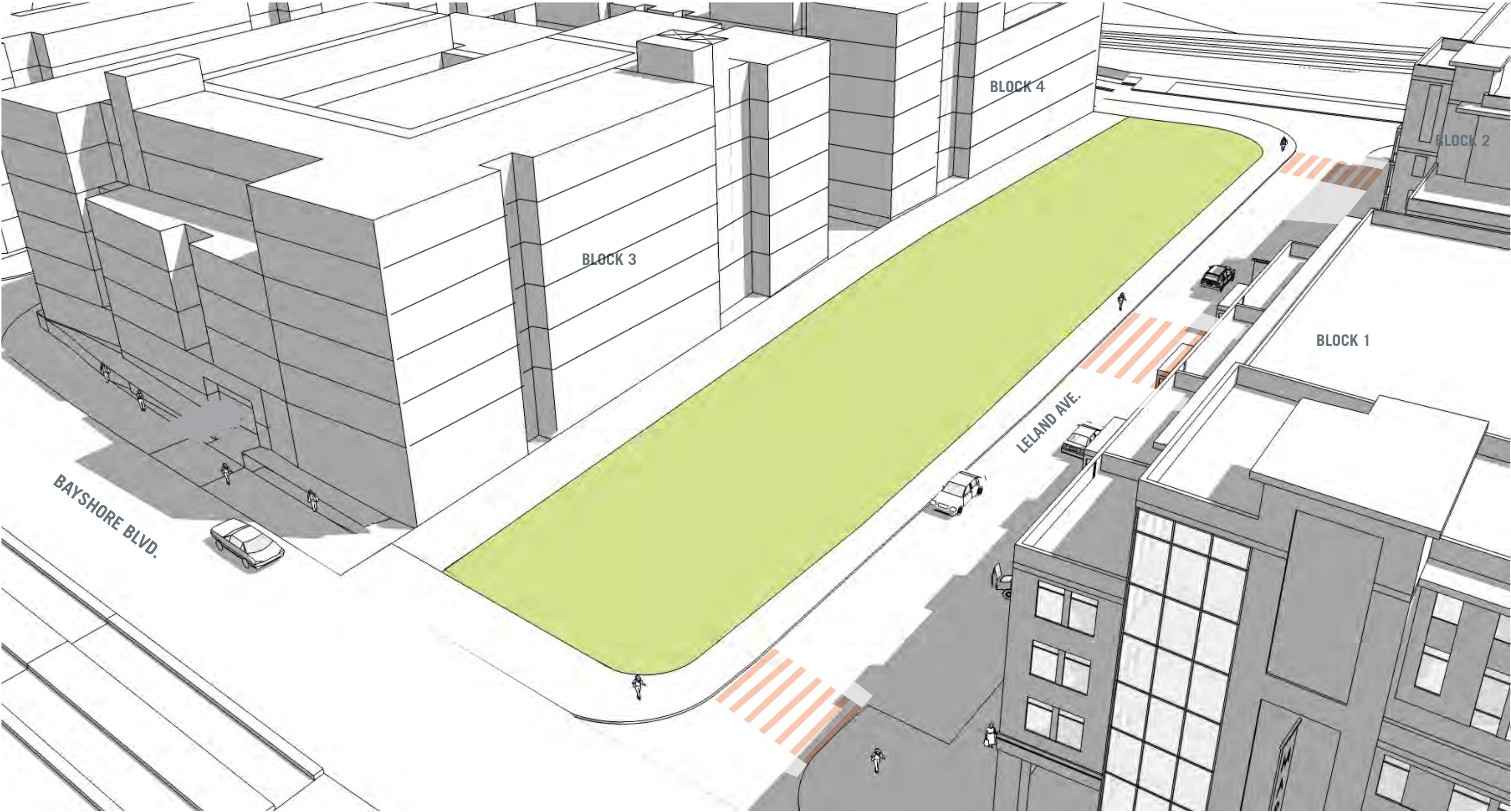
TOPOGRAPHY ___ preferred scheme



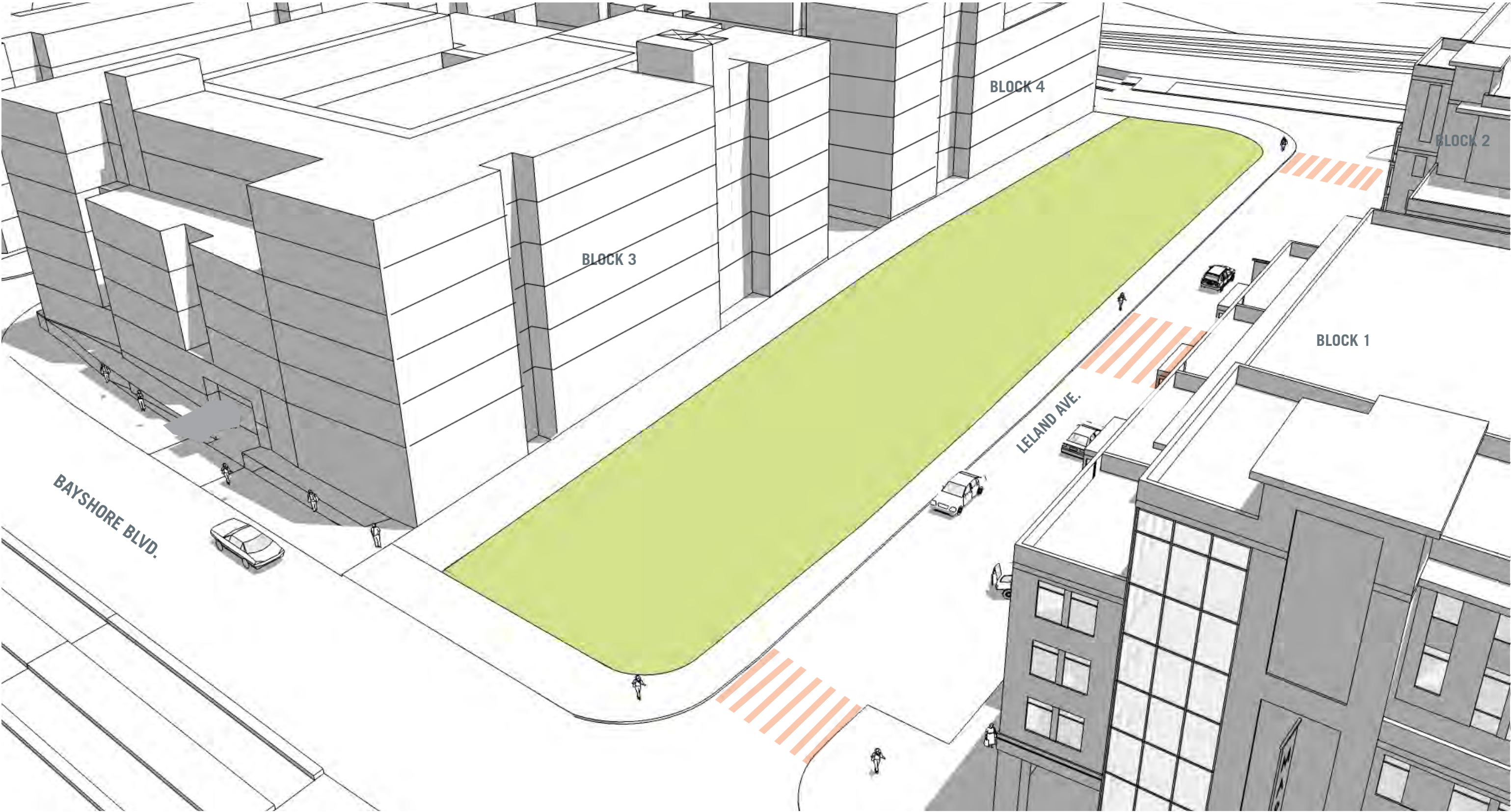
SHADOWS

LELAND GREENWAY SITE ANALYSIS

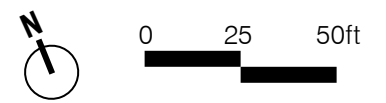
SHADOWS ___march equinox noon



SHADOWS summer solstice noon



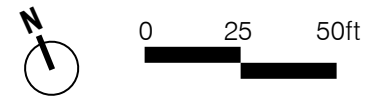
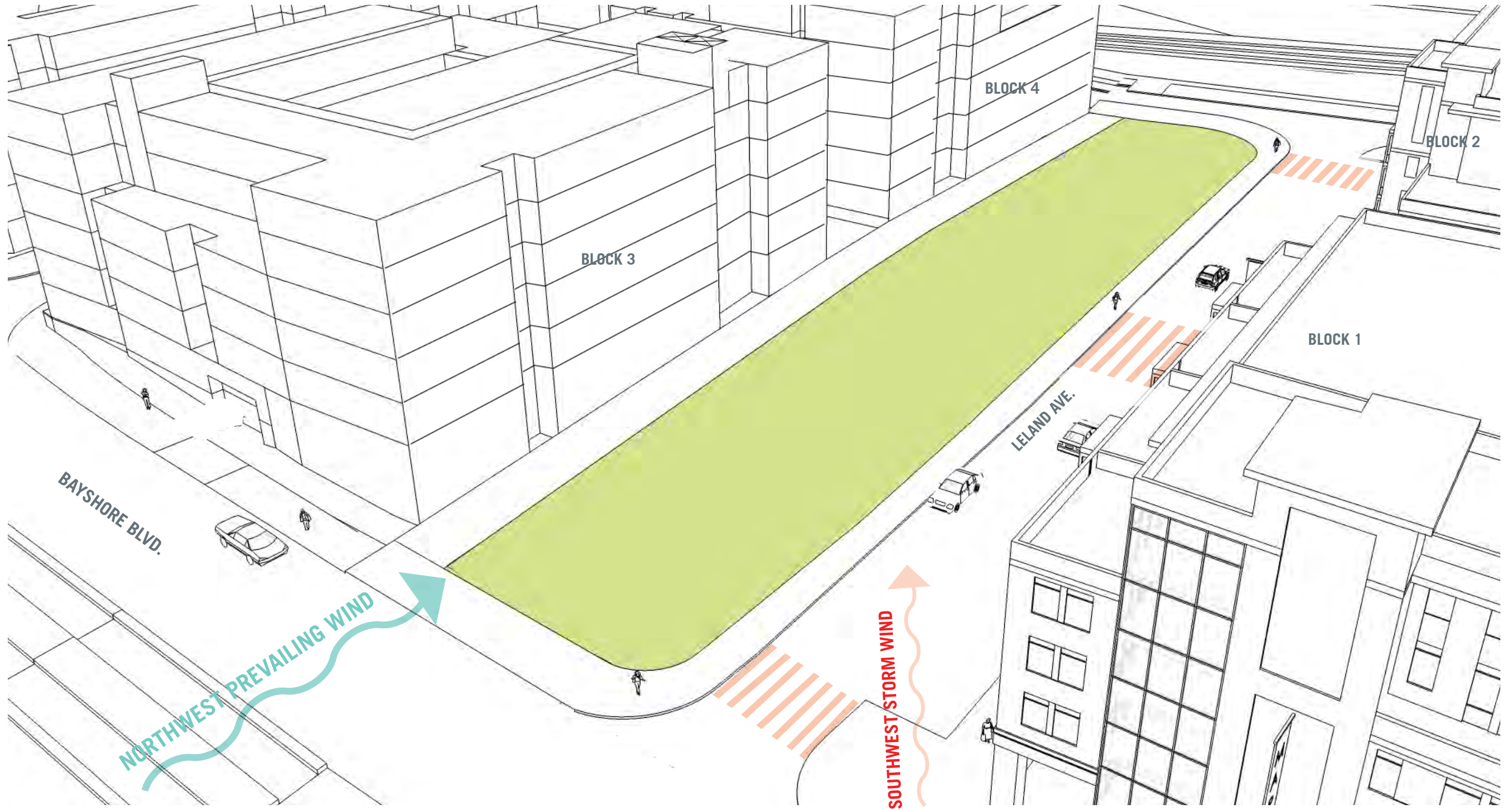
SHADOWS winter solstice noon



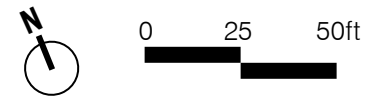
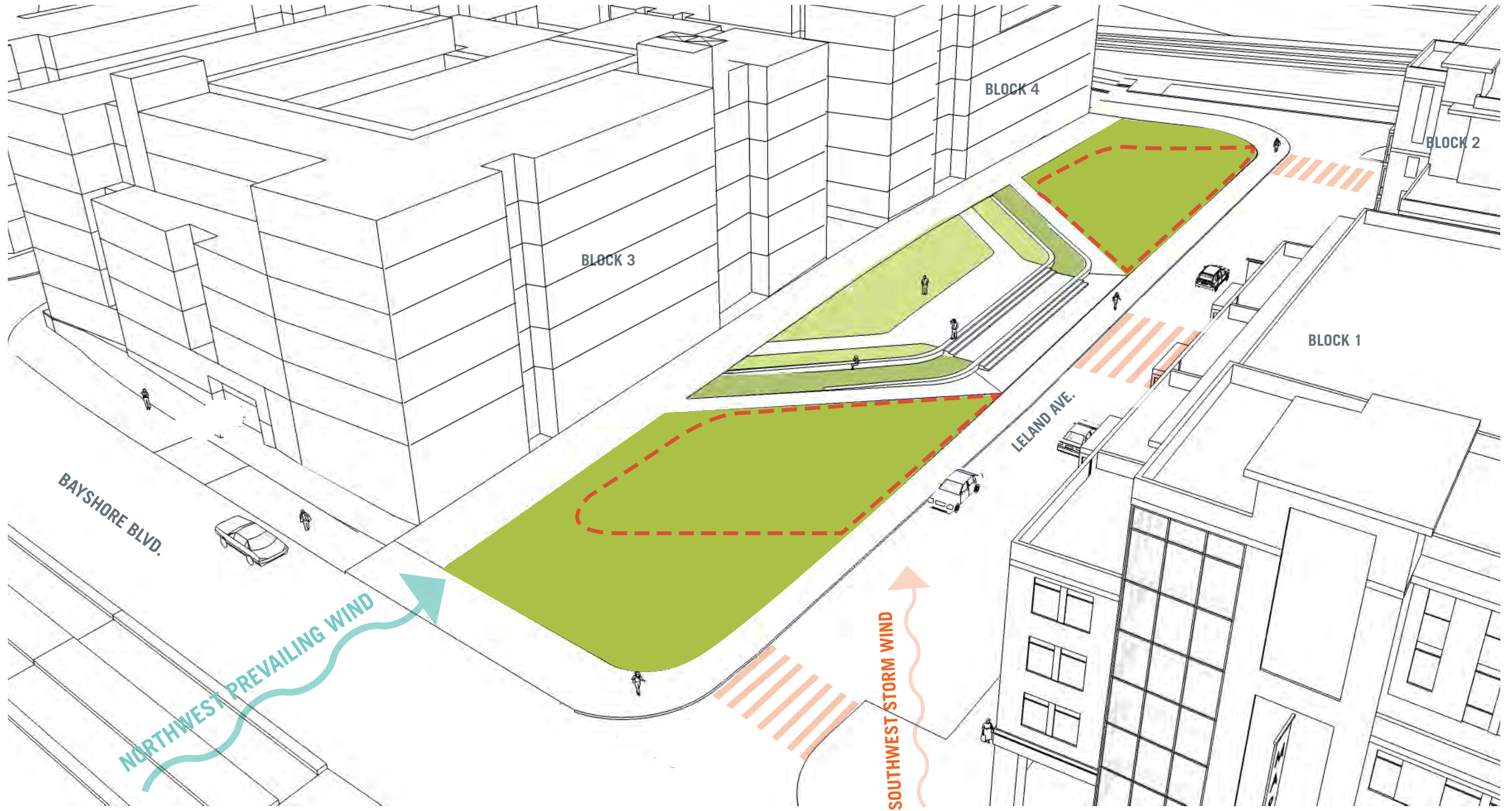
WIND

LELAND GREENWAY SITE ANALYSIS

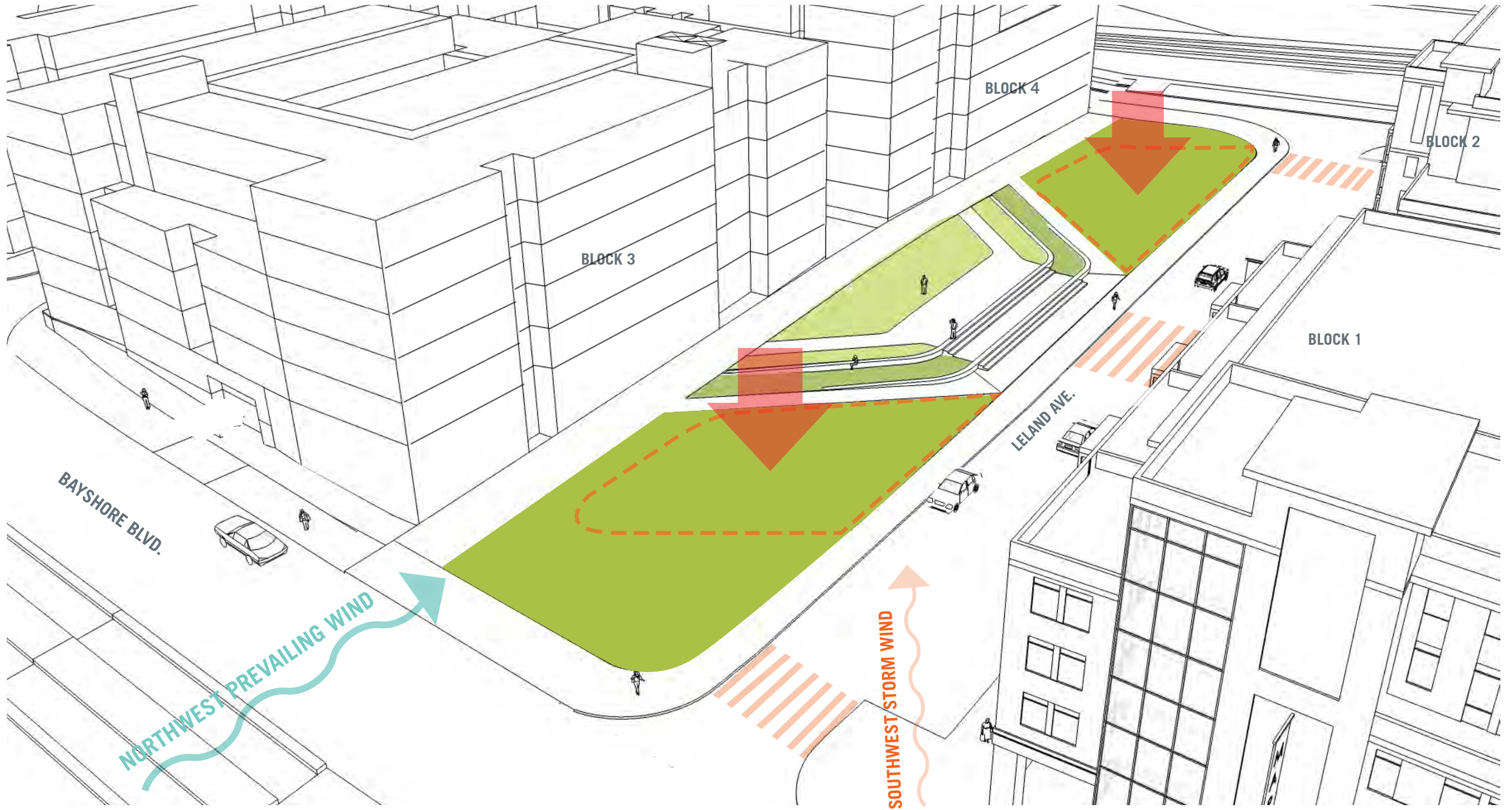
WIND ___ prevailing wind direction



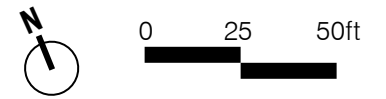
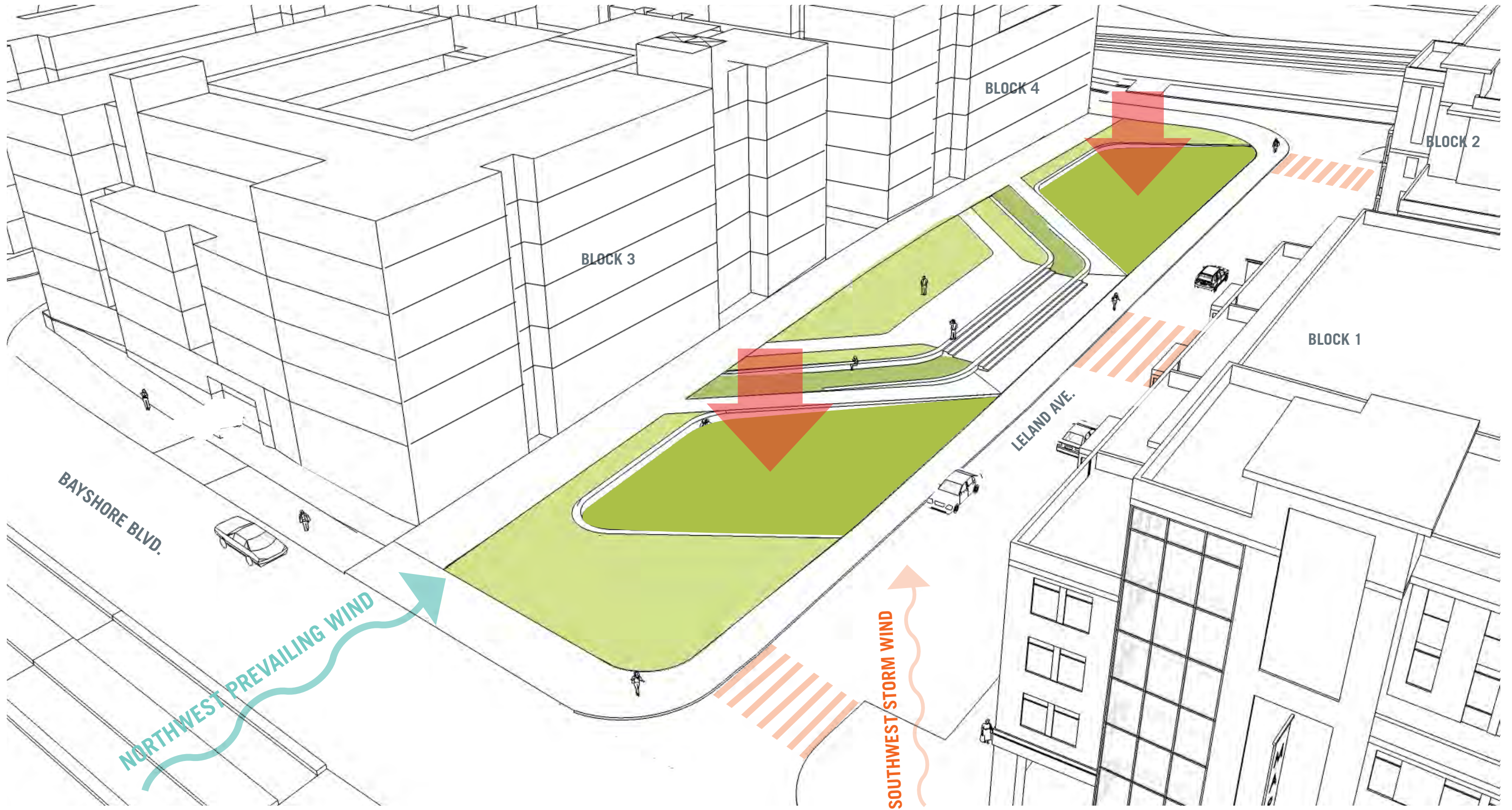
WIND berm as windbreak



WIND berm as windbreak



WIND berm as windbreak



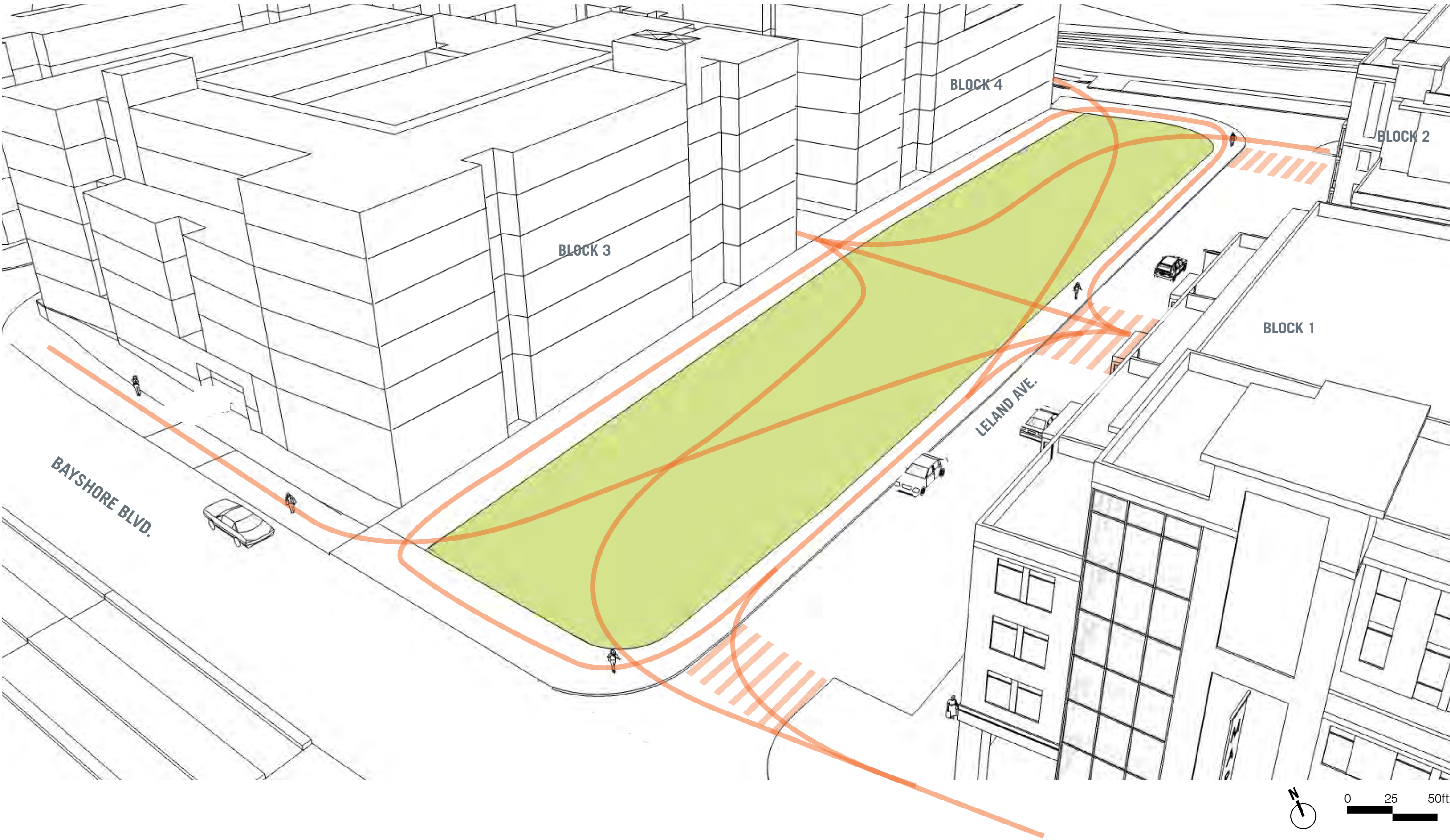
WIND trees as windbreak



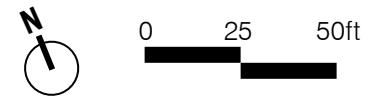
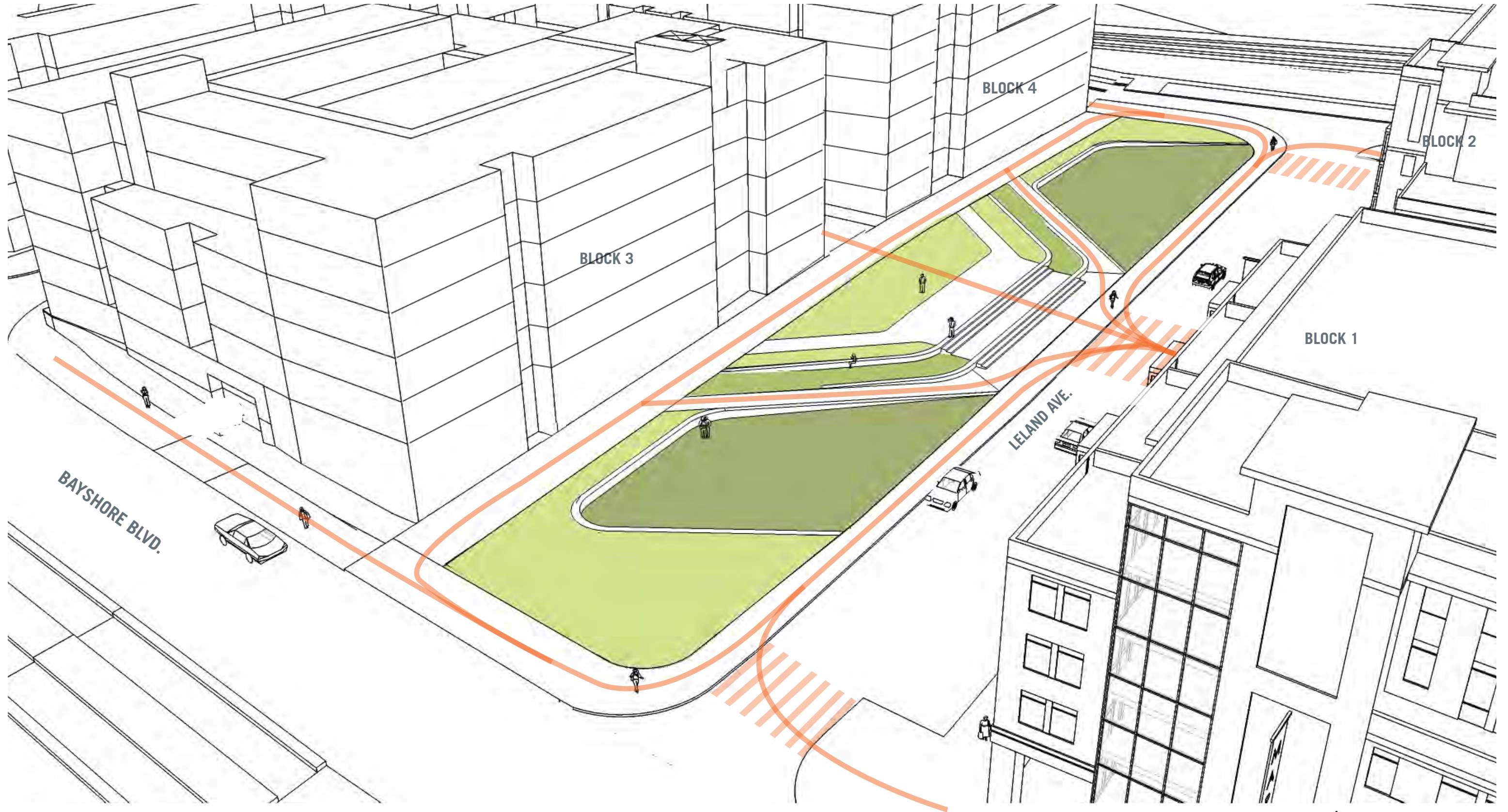
CIRCULATION

LELAND GREENWAY SITE ANALYSIS

CIRCULATION ___ desire lines

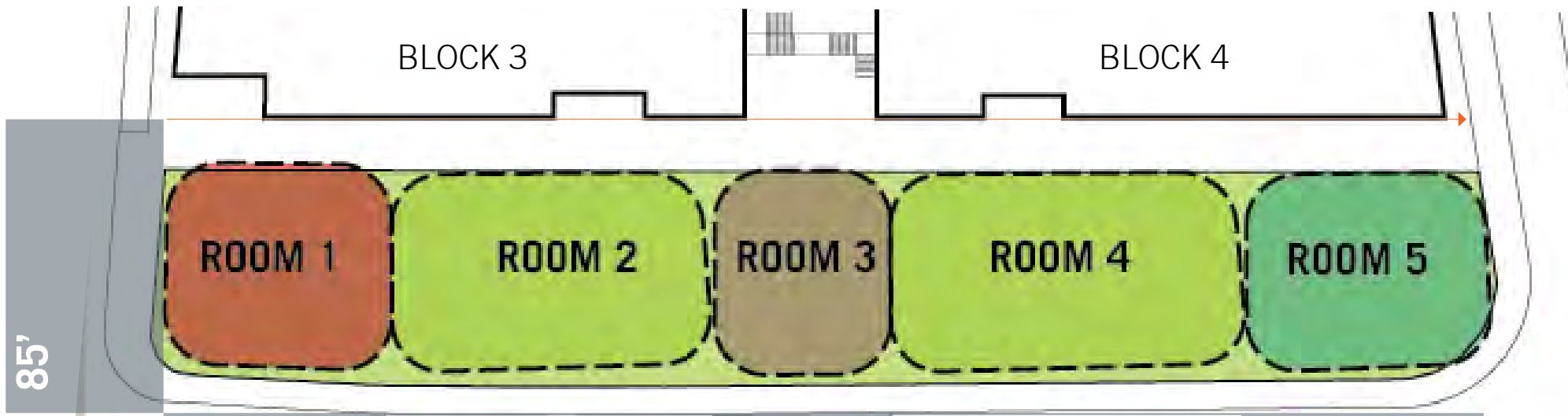


CIRCULATION__preferred scheme



LELAND GREENWAY PROGRAM

Ieland



85'

380'

65' 100' 50' 100' 65'

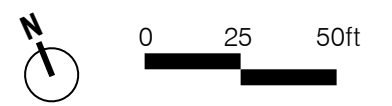
281'

65' 60' 38' 60' 58'

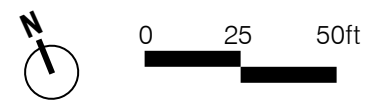
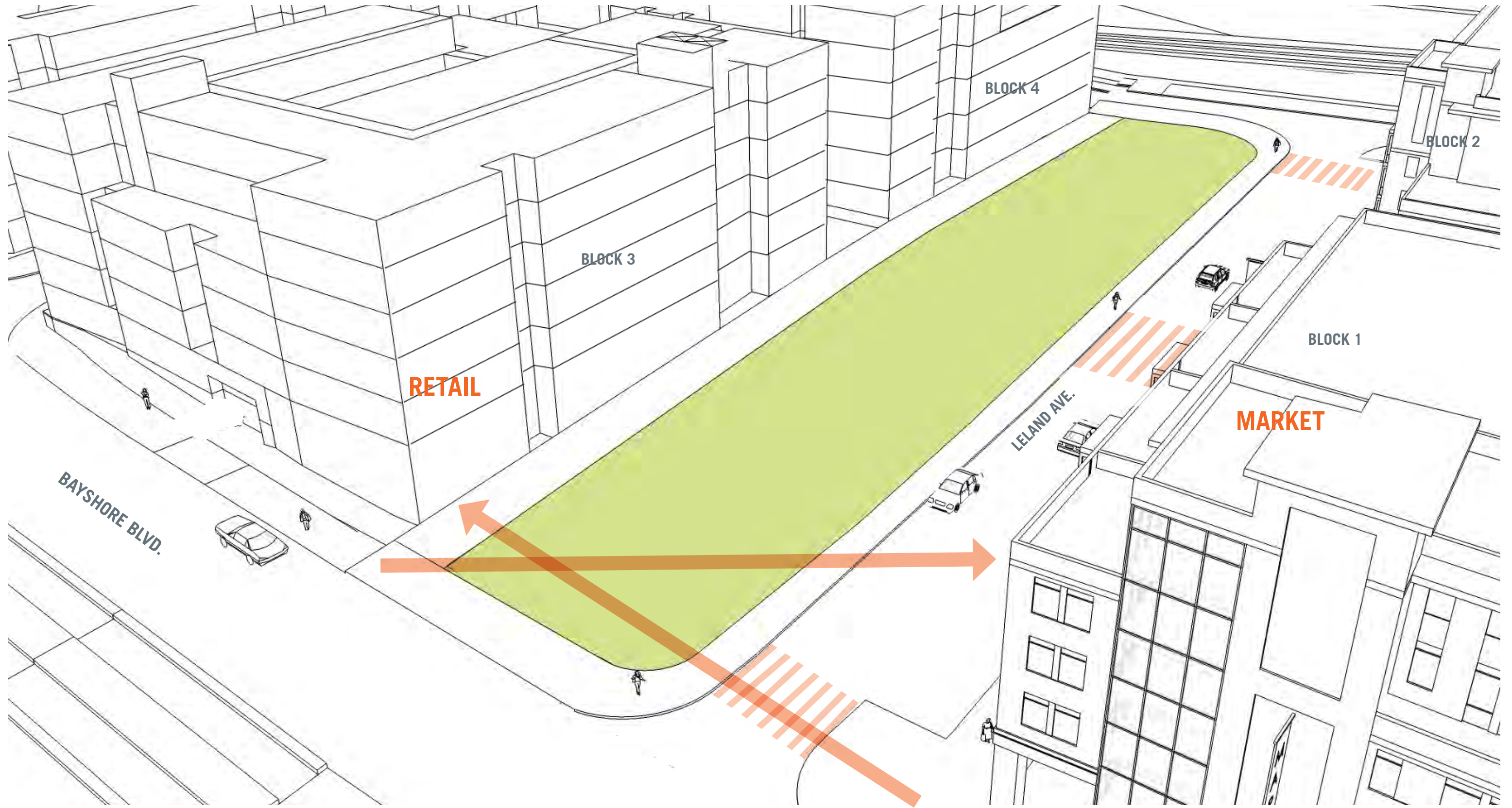
patricia



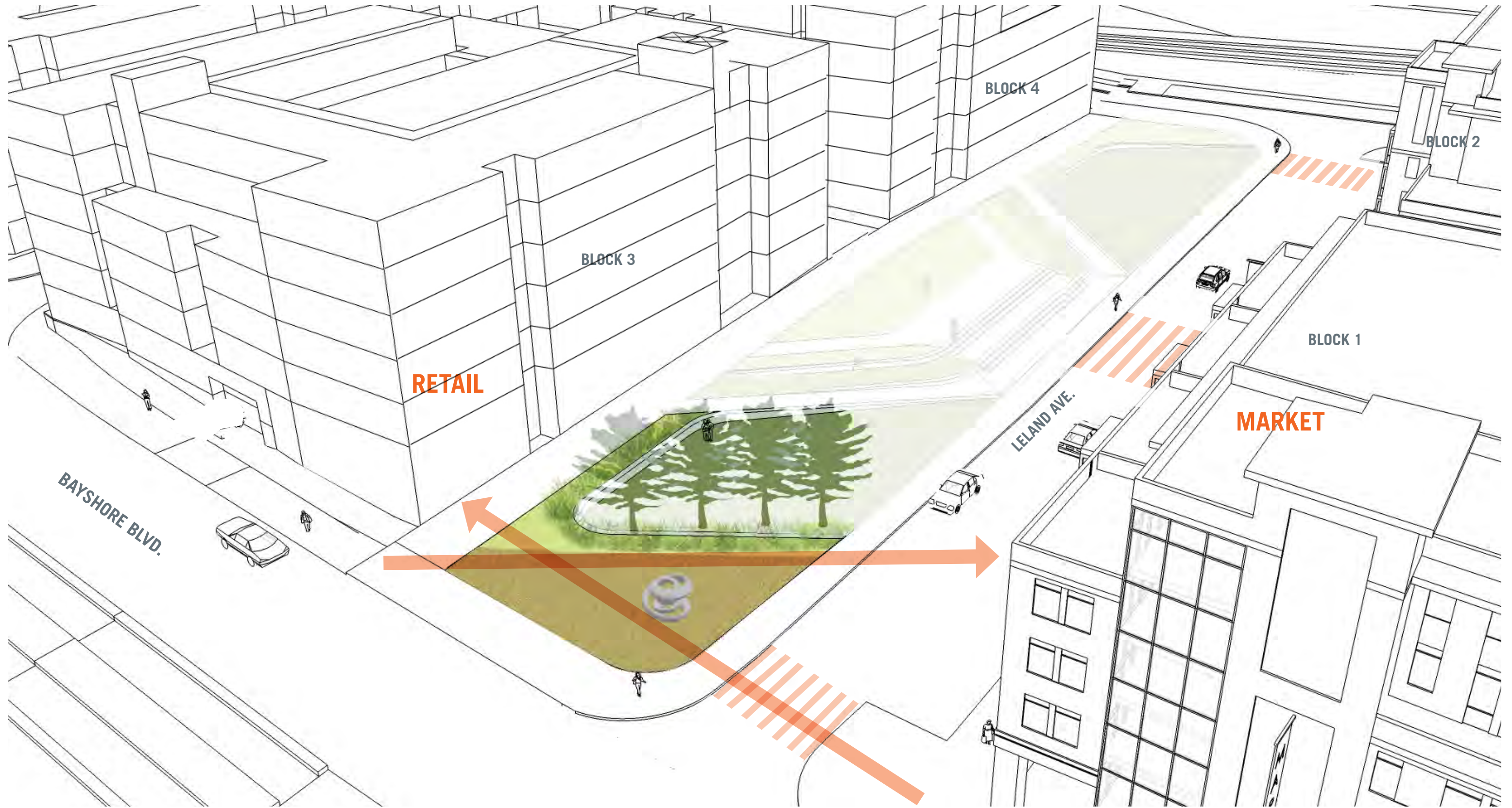
66'



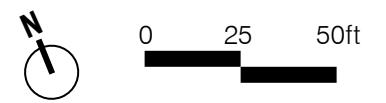
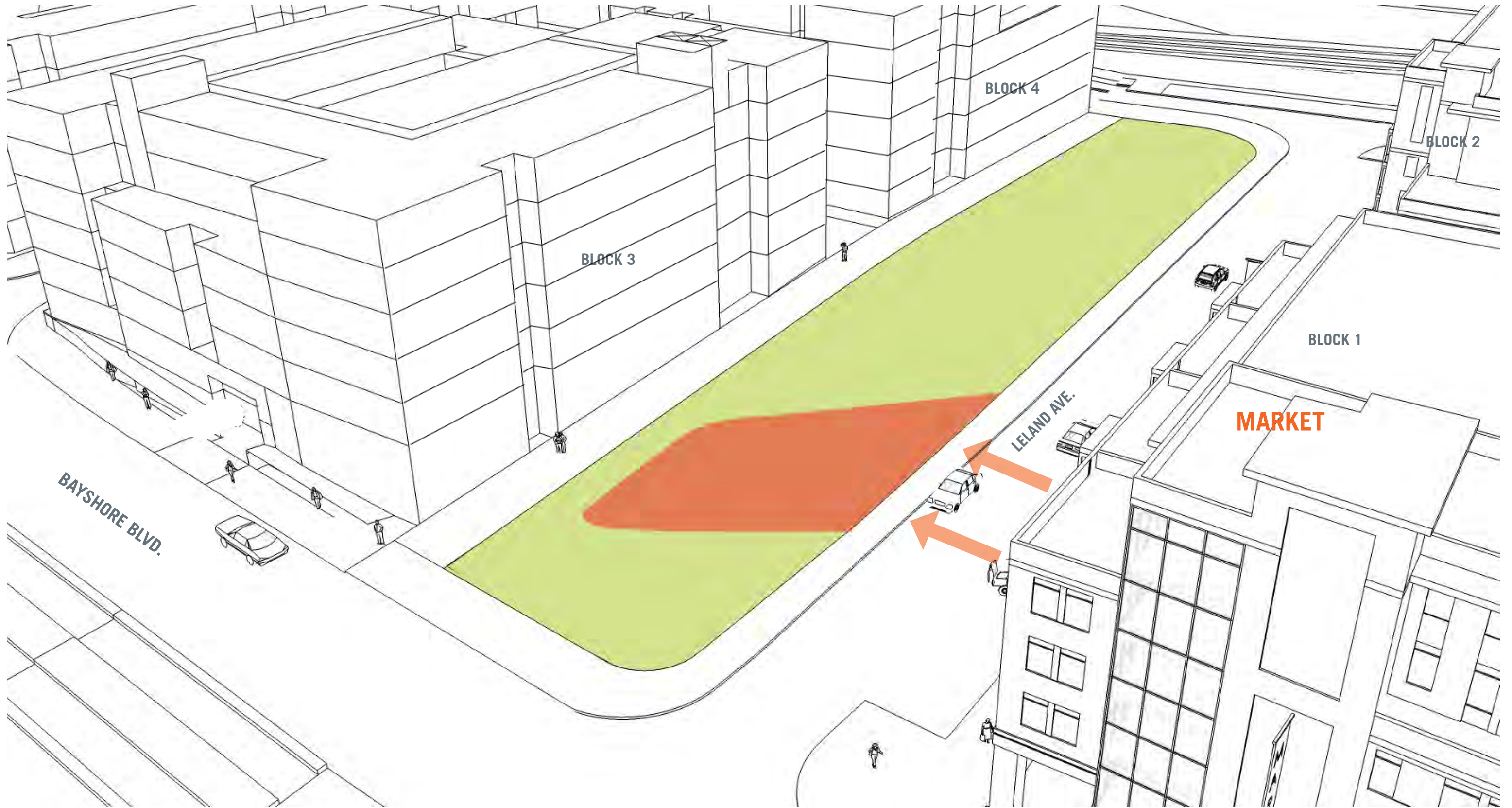
PROGRAM view to retail



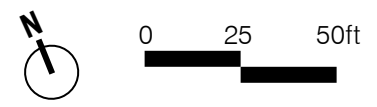
PROGRAM sculpture park



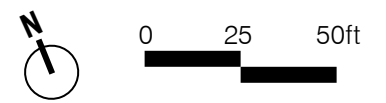
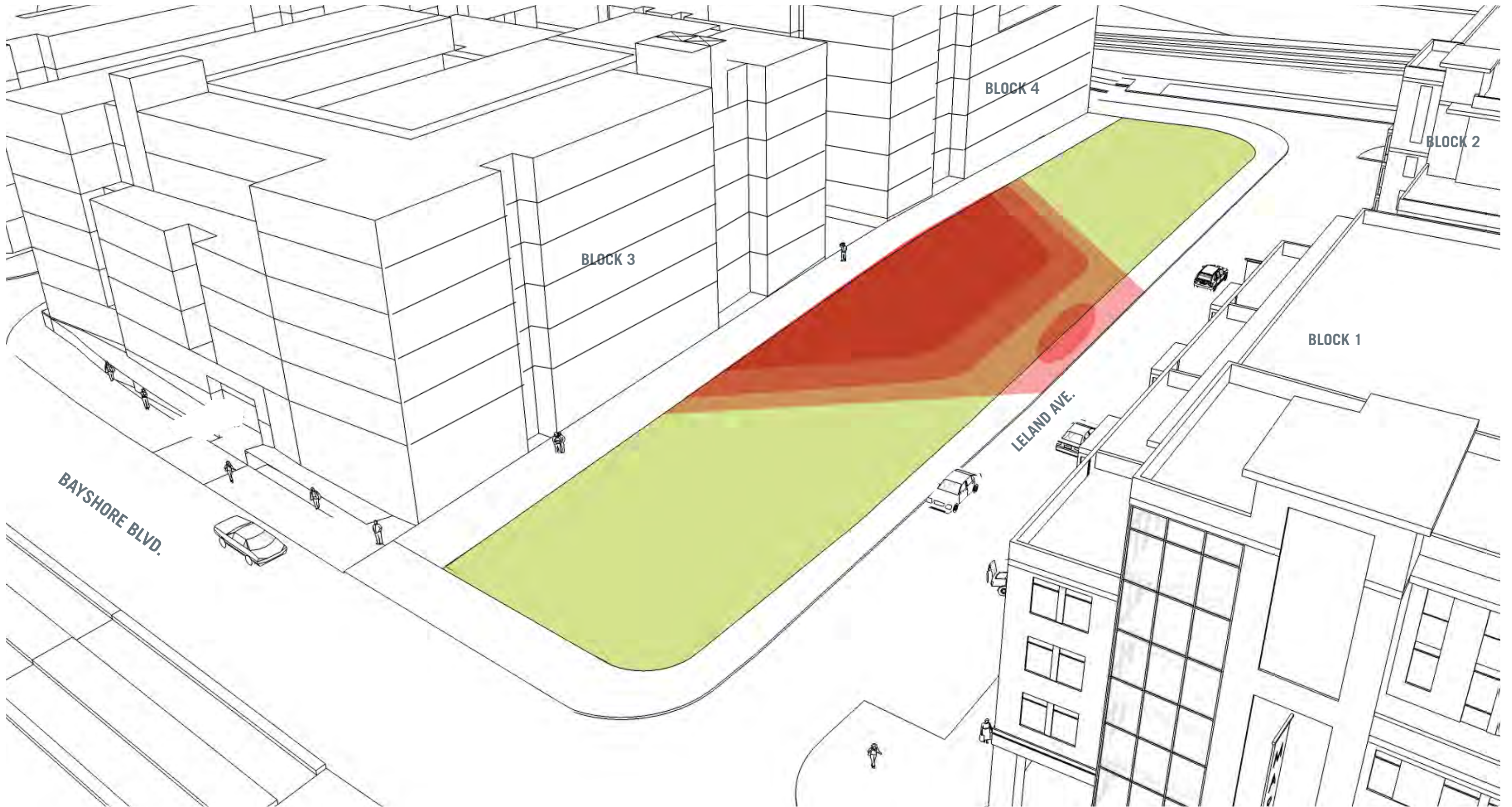
PROGRAM outdoor space adjacent to market



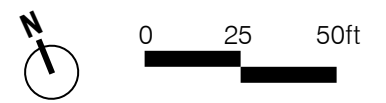
PROGRAM sheltered park space



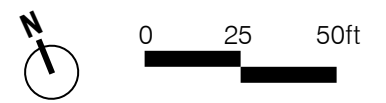
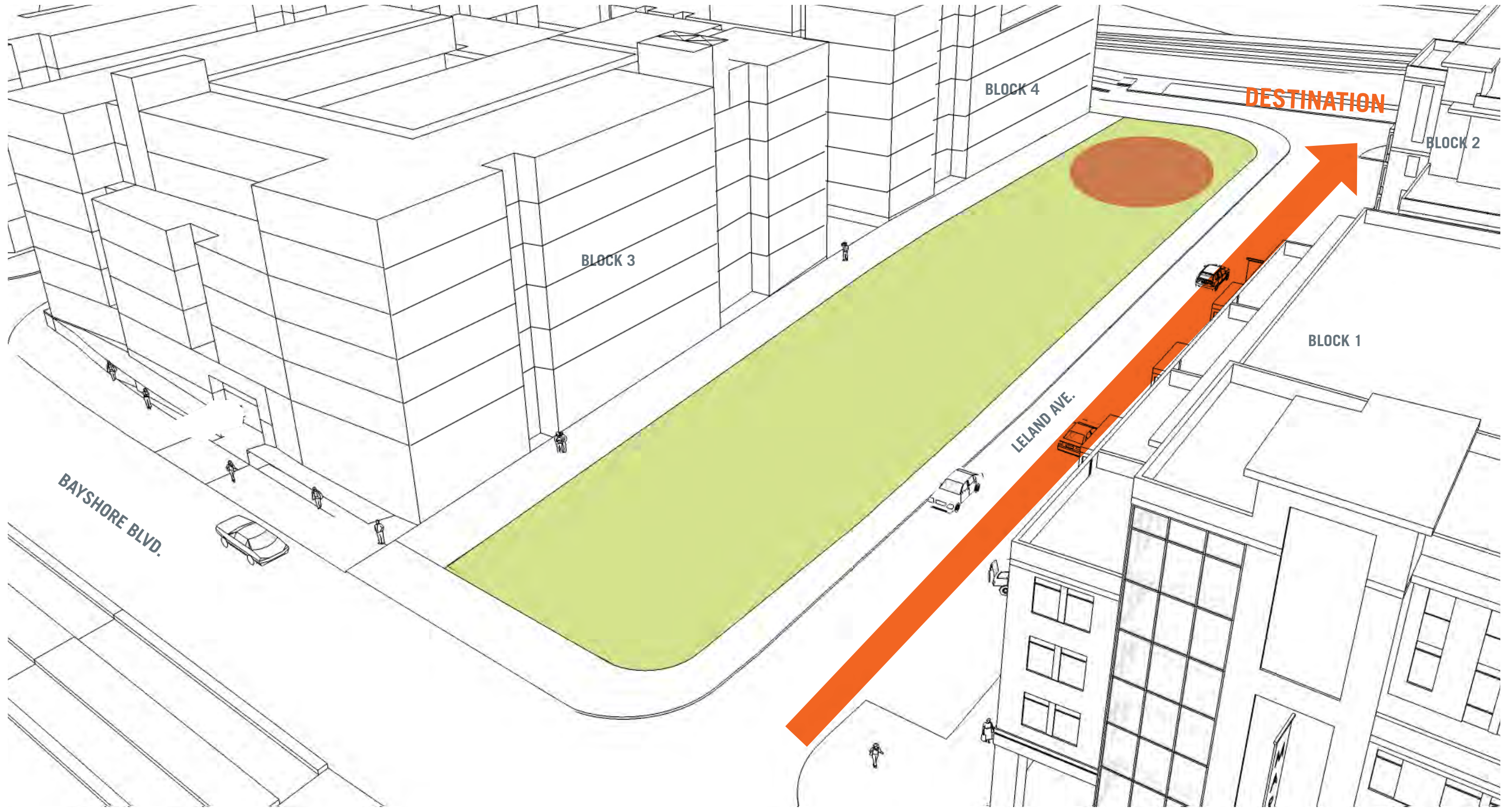
PROGRAM__neighborhood gathering



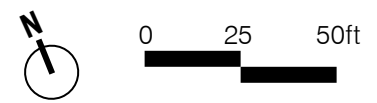
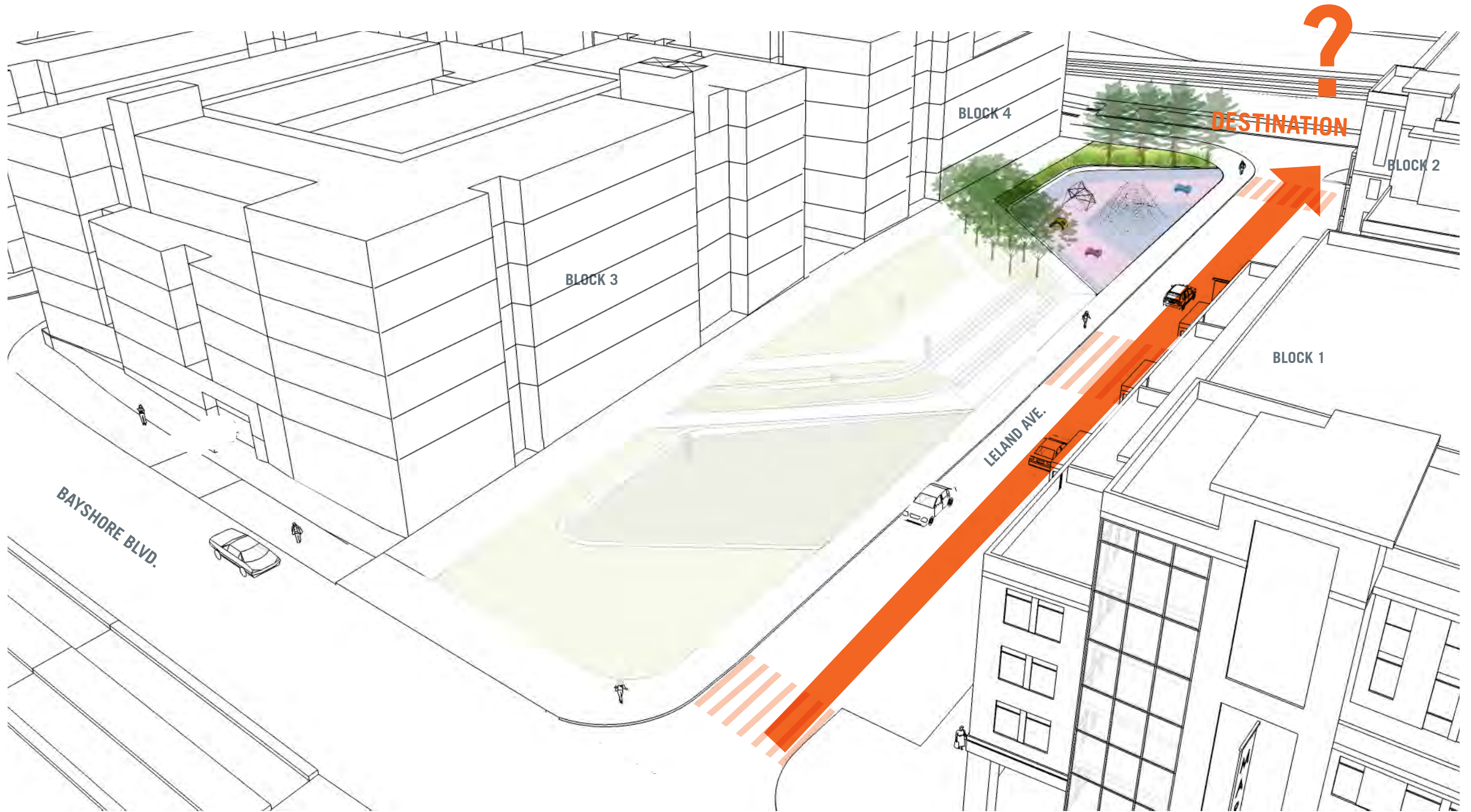
PROGRAM terrace for seating



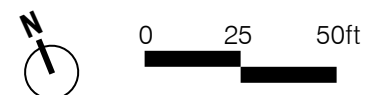
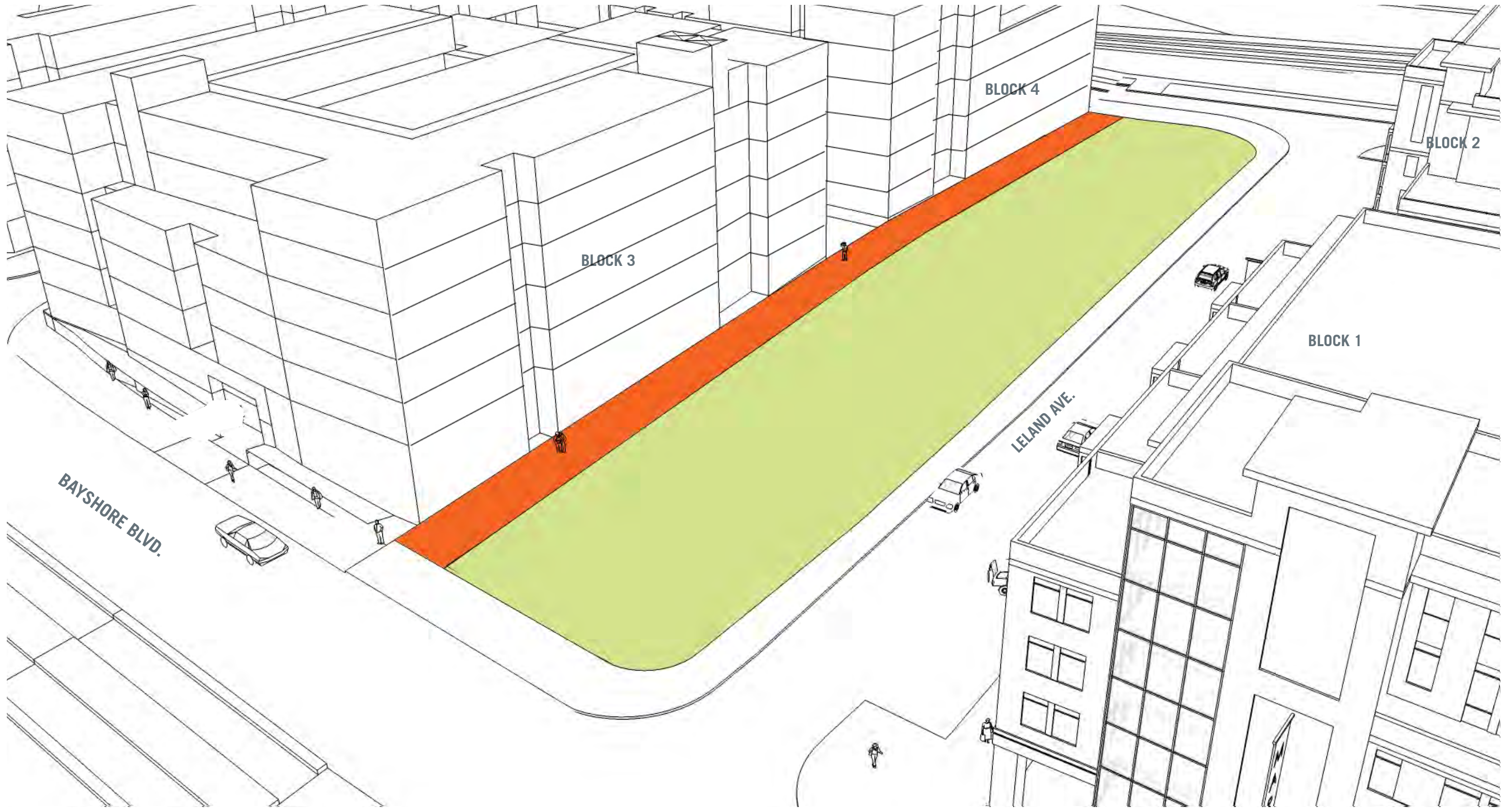
PROGRAM destination

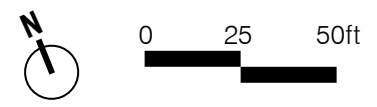


PROGRAM __ playground or garden?

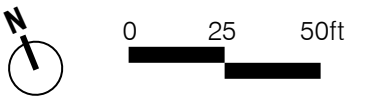


PROGRAM__park edge





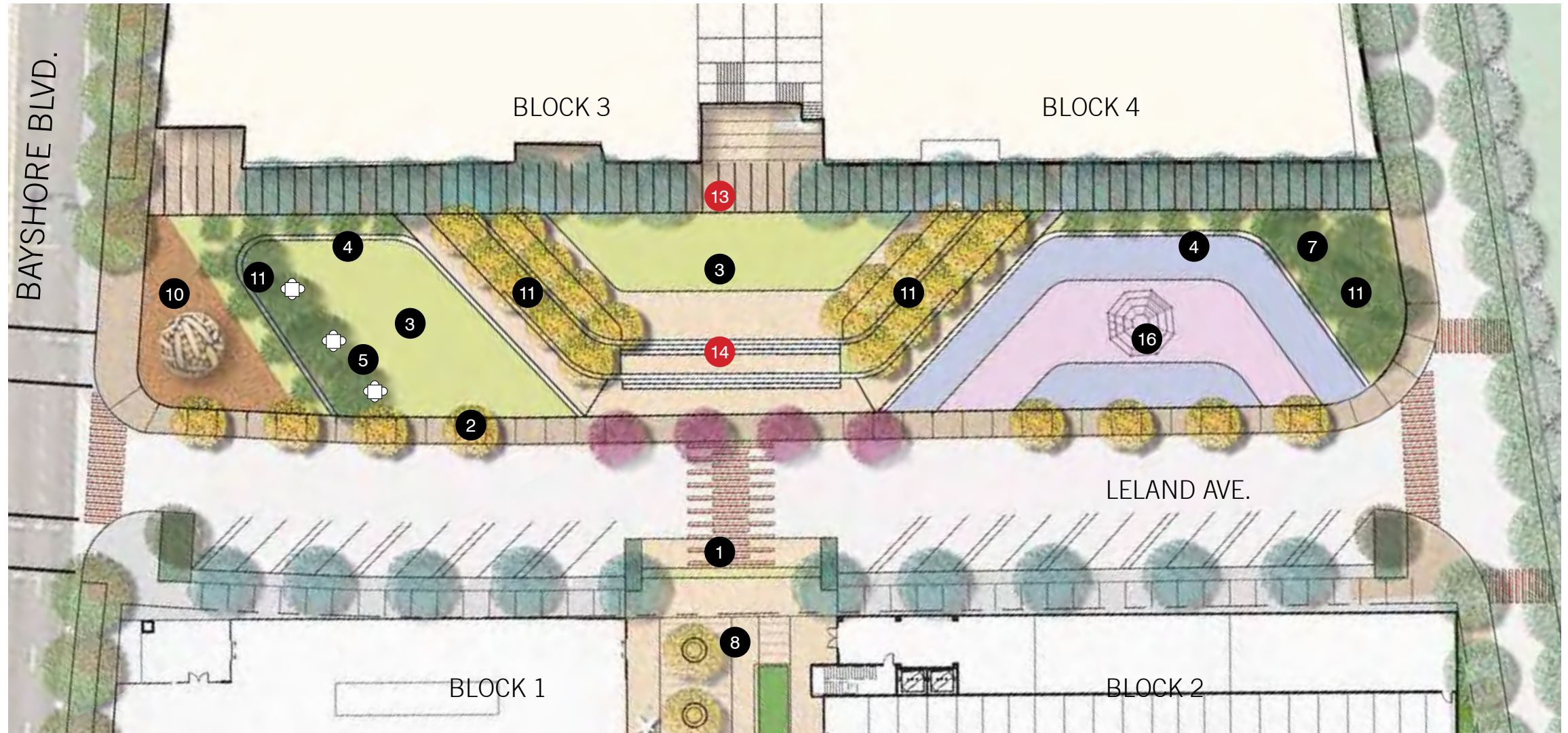
PROGRAM axon



PROGRAM__plan

LEGEND

- ① raised crosswalk/
loading
- ② bioretention cells
- ③ multiuse lawn
- ④ seating / play wall
- ⑤ picnic area
- ⑥ playground
- ⑦ rain garden
- ⑧ plaza
- ⑨ gazebo
- ⑩ art
- ⑪ windbreak grove
- ⑫ warning paver /
roll up curb
- ⑬ porch
- ⑭ terrace steps
- ⑮ basketball half
court
- ⑯ playground



PROGRAM__perspective



BREAK-OUT SESSION

FORMER PROGRAMMING EXERCISE

* facilitated outdoor program mapping exercise



Session 1 MAP 2/20/2010

2/21/10
Session 1 MAP #5



Nicole

Session 2
2/21/2010 MAP #6



Connie + nelson + joan + tanyana + dce



Nicole Leo

Session 3 - 2/21/2010 MAP #7



Russel M., Randy P., Judy Wang



Paula, Margaret, Tom

Session 4
2/21/2010 MAP #8



Rankin, Jessica, Kara, Darian
Flan, Jim, Chris

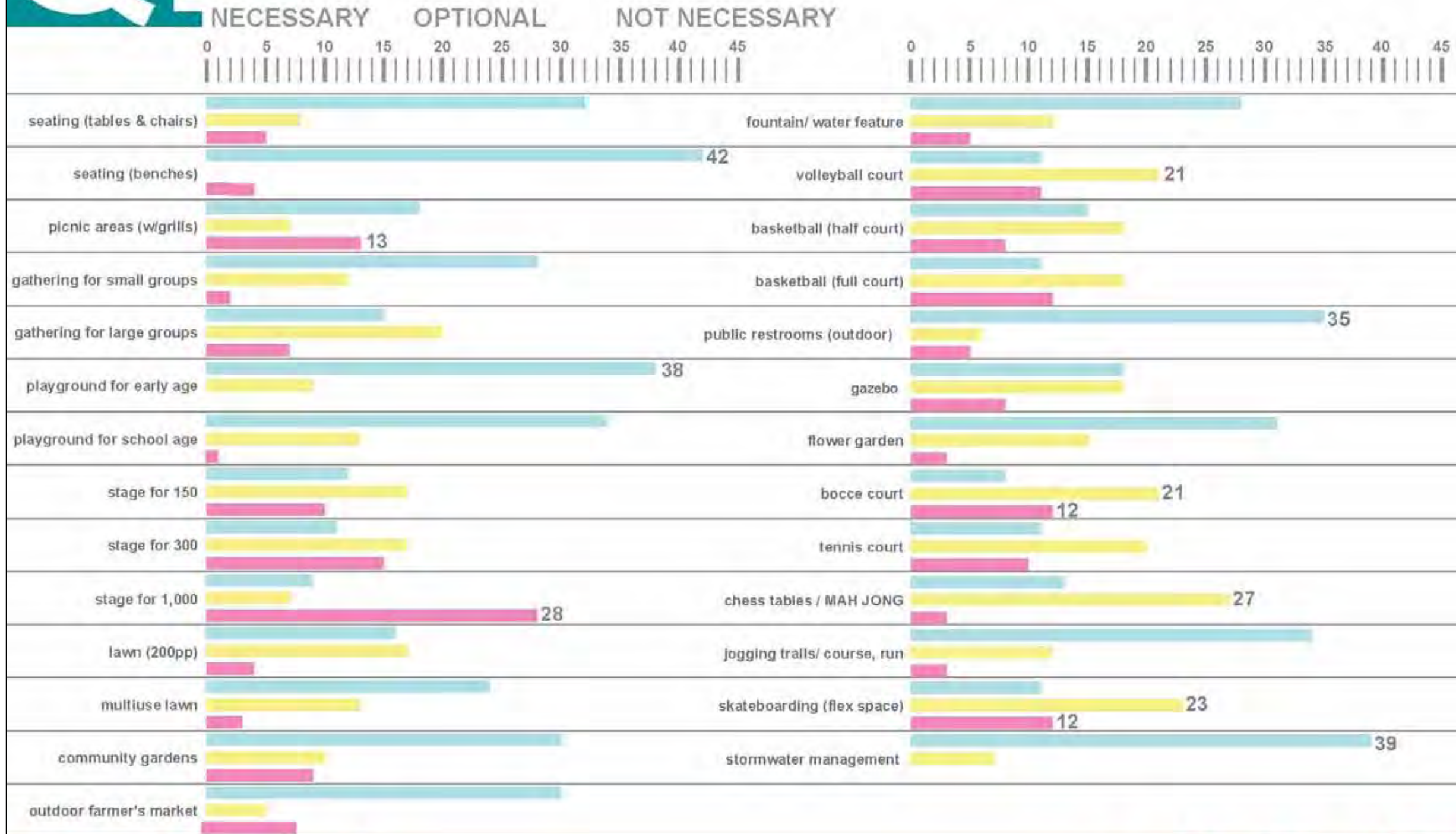
station 4

activity 4-2

FORMER PROGRAMMING EXERCISE

Q

after reviewing the list of potential/ recommended outdoor programs for the Schlage Site below and the existing outdoor amenities in the surrounding communities, rate each of the programs:



station 4

activity 4-1

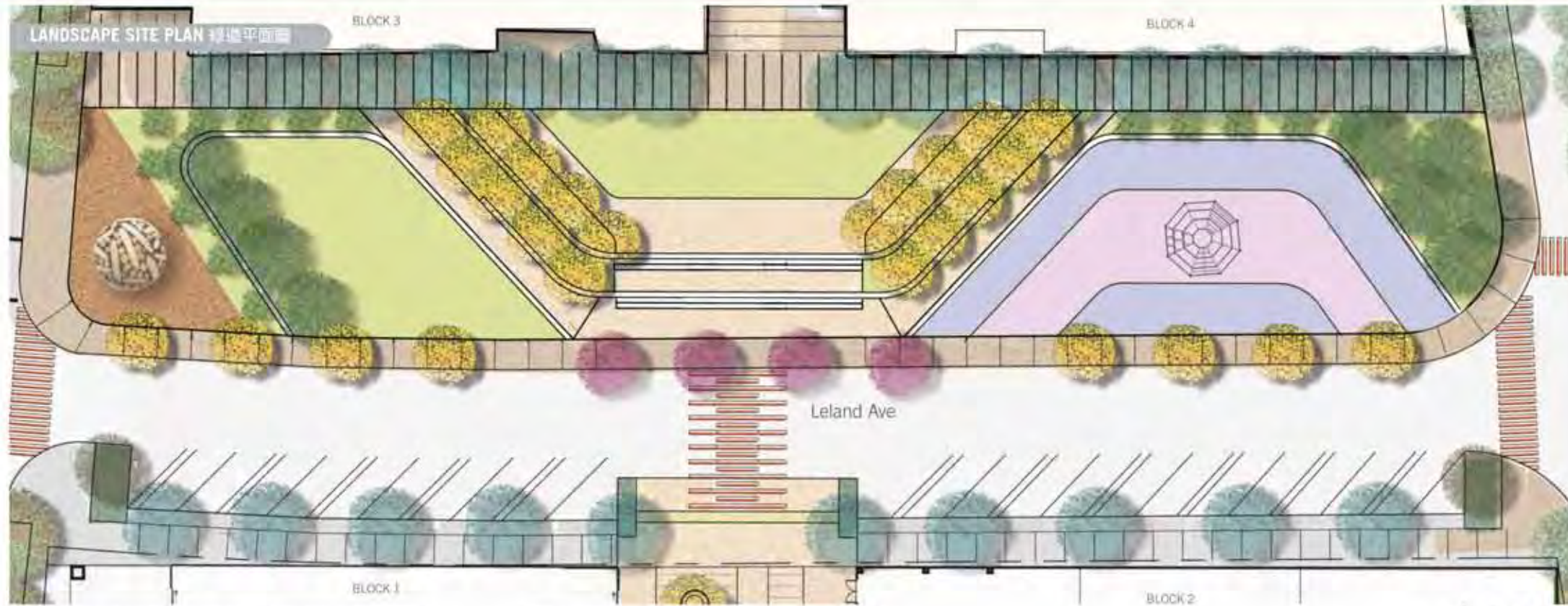
* what do **you** want to do in this park?
你想這公園裡有什麼戶外活動和配套設施？ (5 min)

* **rank** your top 5 amenities on the preferred scheme
排列頭五個最想在這公園有的戶外活動和配套設施。 (10 min)

* **comments/concerns?**
意見/顧慮？ (13 min)

ACTIVITY
活動
2

1. MARK WHERE YOU WANT TO SEE PROGRAM AND AMENITIES IN THIS PARK.
請在Leland綠道平面上畫下或寫下你想要的戶外活動和配套設施。



PROGRAM AND AMENITIES 戶外配套設施列表

2. PLACE DOTS ON THE TOP 5 PROGRAMS THAT YOU LIKE TO SEE IN THIS PARK 請你用手上的五個圓點貼紙貼在頭五個最想在這公園有的戶外活動和配套設施。

- | | |
|--|--|
| <ul style="list-style-type: none"> <input type="checkbox"/> raised crosswalk 雙層的行人橫道 <input type="checkbox"/> no-mow lawn 不用割草的草坪 <input type="checkbox"/> bridge 橋 <input type="checkbox"/> flower garden 花圃 <input type="checkbox"/> bioretention cells 雨水儲存池 <input type="checkbox"/> multiuse lawn 多功能草坪 <input type="checkbox"/> seating / play wall 座椅/短牆 <input type="checkbox"/> picnic area 野餐區 <input type="checkbox"/> fitness station 健身站 <input type="checkbox"/> rain garden 雨水花園 <input type="checkbox"/> plaza 廣場 <input type="checkbox"/> gazebo 涼亭 <input type="checkbox"/> art 藝術品 <input type="checkbox"/> porch 露台 <input type="checkbox"/> terrace steps 梯級平臺 <input type="checkbox"/> basketball half court 籃球場 (半場) <input type="checkbox"/> playground 兒童遊樂場 <input type="checkbox"/> OTHERS? 其他? <input type="checkbox"/> OTHERS? 其他? | <ul style="list-style-type: none"> <input type="checkbox"/> raised crosswalk 雙層的行人橫道 <input type="checkbox"/> no-mow lawn 不用割草的草坪 <input type="checkbox"/> bridge 橋 <input type="checkbox"/> flower garden 花圃 <input type="checkbox"/> bioretention cells 雨水儲存池 <input type="checkbox"/> multiuse lawn 多功能草坪 <input type="checkbox"/> seating / play wall 座椅/短牆 <input type="checkbox"/> picnic area 野餐區 <input type="checkbox"/> fitness station 健身站 <input type="checkbox"/> rain garden 雨水花園 <input type="checkbox"/> plaza 廣場 <input type="checkbox"/> gazebo 涼亭 <input type="checkbox"/> art 藝術品 <input type="checkbox"/> porch 露台 <input type="checkbox"/> terrace steps 梯級平臺 <input type="checkbox"/> basketball half court 籃球場 (半場) <input type="checkbox"/> playground 兒童遊樂場 <input type="checkbox"/> OTHERS? 其他? <input type="checkbox"/> OTHERS? 其他? |
|--|--|

PROGRAM SIZING 戶外活動配套設施大小

<p>trellis/gazebo 涼亭</p>	<p>picnic area 野餐區</p>	<p>market stalls 市場攤位</p>	<p>landscape 景觀 40' x 80'</p>	<p>paved/flex space 鋪平空間 50'x50'</p>	<p>200 people multiuse lawn 露天劇場 50'x50'</p>
<p>fitness station 健身站 5' x 7'</p>	<p>gathering 休憩 (座椅) 5' x 10'</p>	<p>playground 兒童遊樂場 40' diameter</p>	<p>100 people outdoor theater 露天劇場</p>		
<p>gathering 休憩 (桌子和座椅) 25' x 25'</p>	<p>flower garden 花圃 20' x 40'</p>				

workshop 3
研討會3

Leland Greenway Programing
Leland綠道戶外活動配套設施討論

VISITACION VALLEY SCHLAGE LOCK DEVELOPMENT PROJECT
訪谷區Schlage發展計劃

May 10th, 2012
2:00 PM - 5:00 PM

PYATOK ARCHITECTS / GLS LANDSCAPE | ARCHITECTURE / VISITACION DEVELOPMENT LLC

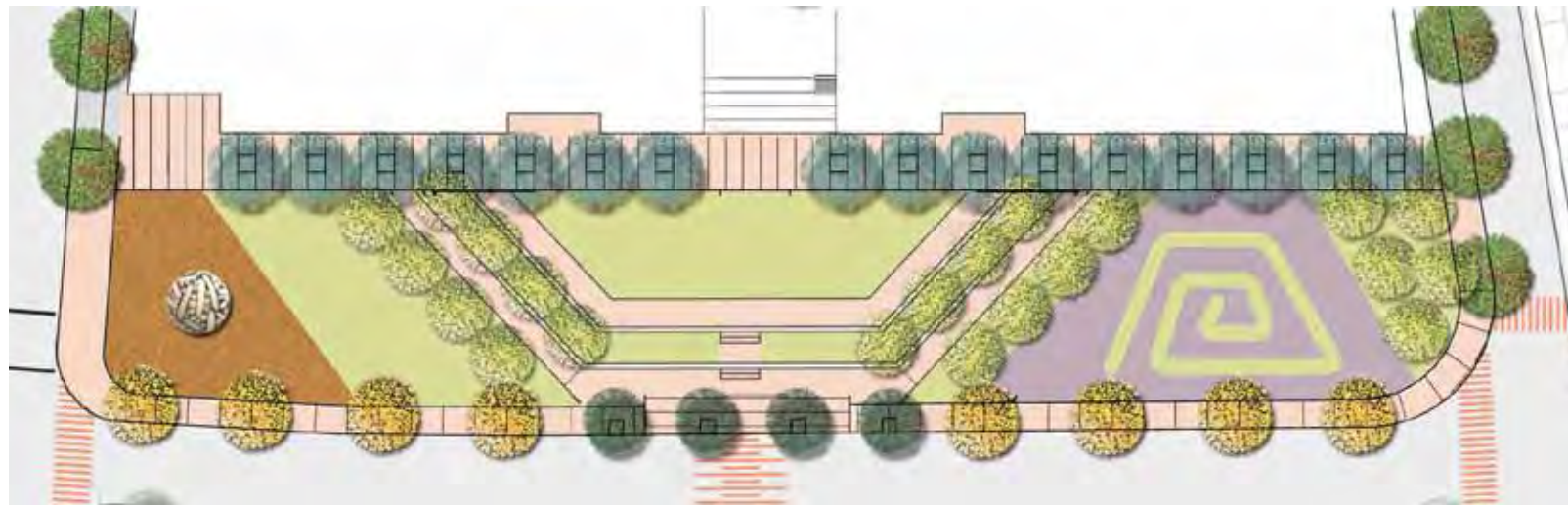
EXISTING PROGRAM AND AMENITIES IN NEIGHBORHOOD



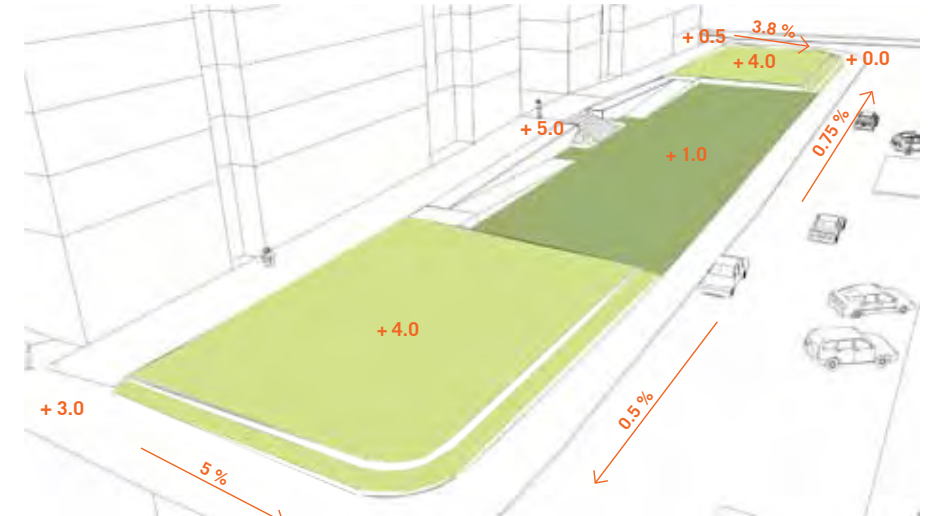
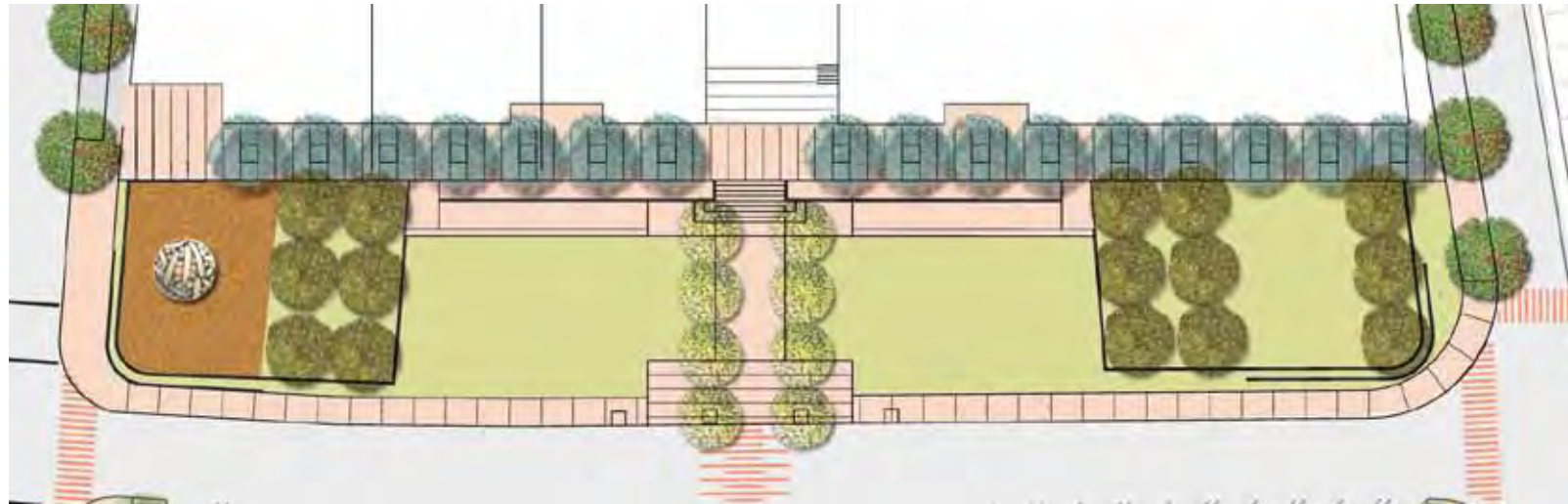
IOR PROGRAM 戶外計劃 PROGRAMA de ESPACIOS ABIERTOS

PROGRAM STUDIES

Scheme 1



Scheme 2



Scheme 3

