WHICH CORRIDORS NEED ATTENTION?

1 Illinois Street Corridor

Potential Treatments:
- Bicycle Facility Improvements
- Intersection Safety Treatments
- Sidewalk Pavement, Greening, and Street Trees
- Pedestrian-Scale Lighting

Opportunities and Constraints:
- Freight Traffic and Turning
- SFMTA light rail tracks (south of 25th St.)

Sources: SFMTA + Port of SF + DNWP-GBD

Vote Here!

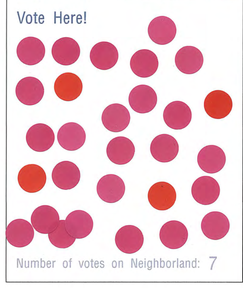

Number of votes on Neighborland: 7

Comments
MAKE IT MORE INVITING, PEDESTRIAN FRIENDLY.
If this is going to be the encouraged bike route pave the bike lane! it has so many potholes!
needs a bikelane
More inviting/available sidewalk - frequently blocked by trucks
NOT A FREEWAY! fix PAVEMENT AND SPRUCE UP!
where to go if you are on a bike or walking?? SCARED!
Bike lane is too close to Muni tracks - wheels get stuck
Better for bikes

2 Tennessee Street Corridor, ~~North~~ SOUTH

Potential Treatments:
- Bicycle Facility Improvements
- Intersection Safety Treatments
- Sidewalk Pavement, Greening, and Street Trees
- Pedestrian-Scale Lighting

Opportunities and Constraints:
- Motor coach traffic to SFMTA service facilities

Sources: SFMTA + DNWP-GBD

Vote Here!

Number of votes on Neighborland: 4

Comments
Looking Good!!

3 Tennessee Street Corridor, ~~South~~ NORTH



Potential Treatments:
- Intersection Safety Treatments ★★
- Sidewalk Pavement, Greening, and Street Trees
- Pedestrian-Scale Lighting

Opportunities and Constraints:
- Freight Traffic and Turning ★★
- Motor coach traffic to SFMTA service facilities No!

Sources: DNWP-GBD

Vote Here!

Number of votes on Neighborland: 4

Comments
underground power w/ all new development + expand to historic core
No to Motor Coach traffic! ← I second that! x3
Big issue with truck delivery + obstruction
+ SPEED BUMPS = there are 2 preschools on these blocks
+ current streetlights often go out
This has the potential to be an amazing street!
NO VCSFPsych, Facility should not be here
NO VCSF @ 18th!

4 Indiana Street Corridor

Potential Treatments:
- Bicycle Facility Improvements
- Intersection Safety Treatments
- Sidewalk Pavement, Greening, and Street Trees
- Pedestrian-Scale Lighting

Opportunities and Constraints:
- Motor coach traffic to SFMTA service facilities

Sources: SFMTA + Port of SF + DNWP-GBD

Vote Here!



Number of votes on Neighborland: 9

Comments A BLEAK AUTOS ONLY ENVIRONMENT - SEE 7
Indiana is dangerous. Signs for One-Way. Traffic incl. Muni buses drive too fast. Light @ Indiana + 25th.
Bike lanes! Better bike signage at Indiana/Mariposa. Right turn, please.
Make sidewalks nicer - greener - lighting to connect Progress Park to 22nd street so people will want to walk from 24th St to 22nd
- Indiana @ Mariposa is a Bike route w/ no access Westward please change

5 Minnesota Street Corridor, North

Potential Treatments:
- Intersection Safety Treatments
- Sidewalk Pavement, Greening, and Street Trees
- Pedestrian-Scale Lighting

Sources: DNA

Vote Here!



Number of votes on Neighborland: N/A

Comments
Bicycle intersection treatments so bikers know how to turn etc!
No busses deadheading to Woods!

6 Minnesota Street Corridor, South



Potential Treatments:
- Bicycle Facility Improvements
- Intersection Safety Treatments
- Sidewalk Pavement, Greening, and Street Trees
- Pedestrian-Scale Lighting

Opportunities and Constraints:
- Freight Traffic and Turning

Sources: SFMTA + DNWP-GBD

Vote Here!



Number of votes on Neighborland: 6

Comments AUTOS ONLY - SEE 7
Need "official" Street status. Parking controls to avoid double parking. Parking meters for Arts District. Dangerous intersection @ 25th St.
Great bike street w/ signal @ Mariposa

7 Pennsylvania Ave Corridor

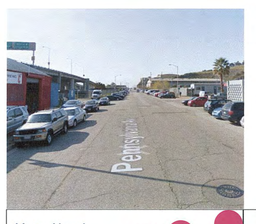

Potential Treatments:
- Intersection Safety Treatments
- Sidewalk Pavement, Greening, and Street Trees
- Pedestrian-Scale Lighting

Opportunities and Constraints:
- Freight Traffic and Turning

Sources: Planning Department

Vote Here!



Number of votes on Neighborland: 6

Comments AUTOS ONLY - NOT FOR PEDESTRIANS
YES TO ALL IMPROVEMENTS
South of 22nd BAD for pedestrians.
sidewalks to cesar chavez

● + Iowa St. between 22nd + 25th needs street lights!! Lots of dumping because it's dark.

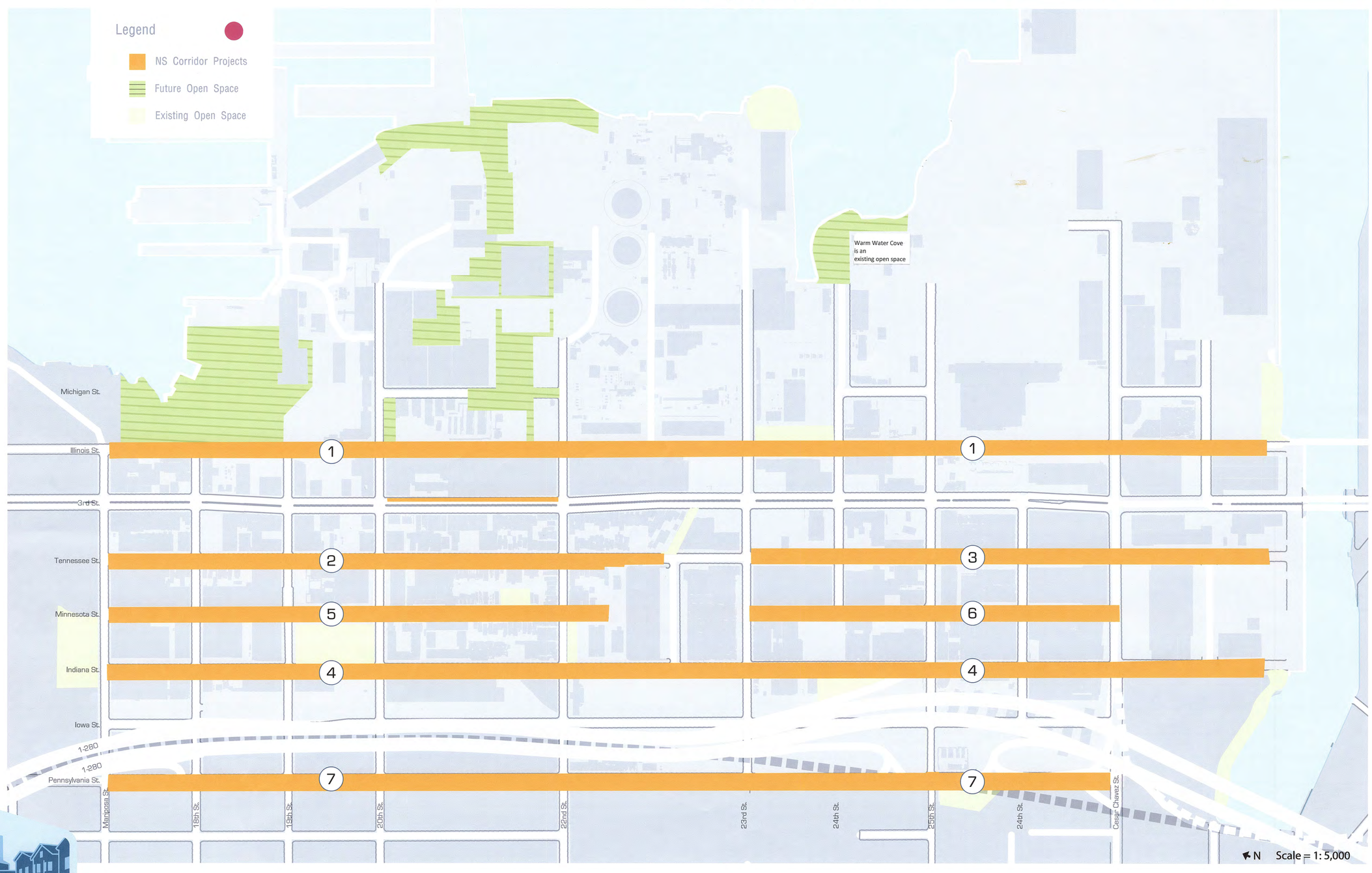

CENTRAL WATERFRONT
DOGPATCH
PUBLIC REALM PLAN

NORTH - SOUTH CORRIDOR PROJECTS

San Francisco Planning

WORKSHOP #1
DATE: MARCH 09 2016
LOCATION: SMOKESTACK

WHICH CORRIDORS NEED ATTENTION?

8 Mariposa Street Corridor

Potential Treatments:
- Bicycle Facility Improvements
- Intersection Safety Treatments
- Sidewalk Pavement, Greening, and Street Trees
- Pedestrian-Scale Lighting

Opportunities and Constraints:
- Higher vehicle volumes

Sources: SFMTA + Port of SF + OWED + Planning

Vote Here!

Number of votes on Neighborland: 1

Comments

ADD WALKS & GREEN & GOOD LIGHTING

Bike infrastructure at intersections for turning left! (esp. 3rd + Mariposa!) What the heck do you do if you're on a bike and want to go west from Indiana St?

- more + better sidewalk design - more greening. Fix UCSF "green set-back" to be more usable
- buffers from traffic needed on edge of sidewalk
- Better lighting needed

9 18th Street Corridor and Overpass

Potential Treatments:
- Pedestrian amenities on overpass
- Intersection Safety Treatments
- Sidewalk Pavement, Greening, and Street Trees
- Pedestrian-Scale Lighting

Sources: DNWP-GBD + Planning

Vote Here!

Number of votes on Neighborland: 0

Comments

Badly in need of safety improvements @ 18th + Minnesota

ROAD IS ROUGH NEEDS REPAIRS

Needs stop sign @ bottom of overpass.

Sidewalk greening + lighting - No parking on overpass

10 19th Street Corridor

Potential Treatments:
- Intersection Safety Treatments
- Sidewalk Pavement, Greening, and Street Trees
- Pedestrian-Scale Lighting

Sources: DNWP-GBD

Vote Here!

Number of votes on Neighborland: 6

Comments

11 20th Street Corridor and Overpass

Potential Treatments:
- Pedestrian amenities on overpass
- Intersection Safety Treatments *
- Sidewalk Pavement, Greening, and Street Trees
- Pedestrian-Scale Lighting

Opportunities and Constraints:
- Potential at-grade public space beneath overpass

Sources: DNWP-GBD

Vote Here!

Number of votes on Neighborland: 0

Comments

Bicycle infrastructure @ intersections! YES! x3

Please better way under 20th street overpass *

Better greening on 20th

@ Nibb. bldg @ Tennessee + 20th alley is very dangerous for pedestrians

Underground Power

* This will be the spine b/w Potrero Hill's Piers 70

12 23rd Street Corridor

Potential Treatments:
- Pedestrian amenities at Caltrain/Caltrans Bridge
- Intersection Safety Treatments
- Sidewalk Pavement, Greening, and Street Trees
- Pedestrian-Scale Lighting

Opportunities and Constraints:
- Hill-to-shore connection

Sources: DNWP-GBD

Vote Here!

Number of votes on Neighborland: 16

Comments

SEE (8) ABOVE

Complete pedestrian no-man's land

13 24th Street Corridor

Potential Treatments:
- Intersection Safety Treatments
- Sidewalk Pavement, Greening, and Street Trees
- Pedestrian-Scale Lighting

Opportunities and Constraints:
- Hill-to-shore connection
- Freight Traffic and Turning

Sources: DNWP-GBD

Vote Here!

Number of votes on Neighborland: 1

Comments

would be nice to be able to walk down to cove @ night

* Get Sheedy Drayage off 24th st between Illinois + the Bay / waterfront park!

14 25th Street Corridor

Potential Treatments:
- Pedestrian amenities under I-280 overpass
- Intersection Safety Treatments
- Sidewalk Pavement, Greening, and Street Trees
- Pedestrian-Scale Lighting

Opportunities and Constraints:
- Freight Traffic and Turning

Sources: DNWP-GBD

Vote Here!

Number of votes on Neighborland: 6

Comments

SEE (8) ABOVE

Needs repaving. Already congested @ rush hours! Crosswalks big safety!! 25th + Indiana needs traffic light. Relieve congestion

15 26th Street Corridor

Potential Treatments:
- Intersection Safety Treatments
- Sidewalk Pavement, Greening, and Street Trees
- Pedestrian-Scale Lighting

Opportunities and Constraints:
- Freight Traffic and Turning

Sources: Planning

Vote Here!

Number of votes on Neighborland: 0

Comments

16 Cesar Chavez Street Corridor

Potential Treatments:
- Pedestrian amenities under I-280 overpass
- Intersection Safety Treatments
- Sidewalk Pavement, Greening, and Street Trees
- Pedestrian-Scale Lighting

Opportunities and Constraints:
- Freight Traffic and Turning, high vehicle volumes

Sources: Planning + SFMTA + OWED

Vote Here!

Number of votes on Neighborland: 1

Comments

Better Pedestrian walkways at Penn. intersection!

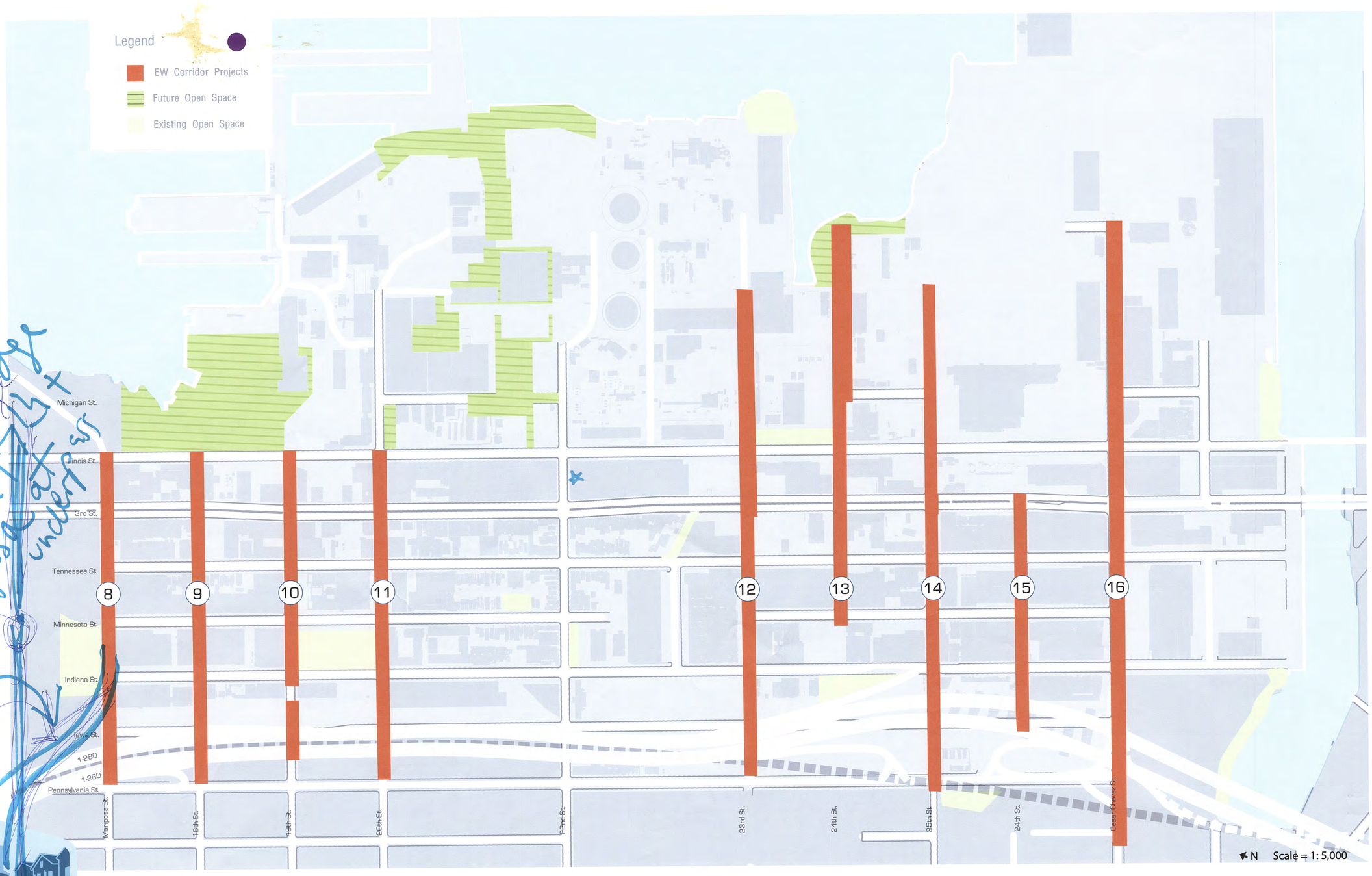

BIKE bridge
Ped/bike bridge between 17th + Mariposa at underpass

CENTRAL WATERFRONT
DOGPATCH
PUBLIC REALM PLAN

EAST - WEST CORRIDOR PROJECTS

San Francisco Planning

WORKSHOP #1

DATE: MARCH 09 2016
LOCATION: SMOKESTACK

WHAT DO YOU WANT ON YOUR STREETS AND SIDEWALKS?

Corner Bulbouts

Comments

Vote Here!

Better Crosswalks

Comments

Please put lights along the crosswalk to alert cars to Red X.

Vote Here!

Widened Sidewalks

Comments

Vote Here!

Pedestrian-Scale Lighting

Comments

Vote Here!

Neighborhood Signage

Comments

Vote Here!

Street Trees

Comments

Vote Here!

How about lighting + public art projects?

Public Art

Comments

BUT COOLER THAN THIS

MAKE STUFF OUT OF THE OLD BAY BRIDGE OR TRANS-BAY SITE RELICS

yes- recycled materials!

Murals!

Vote Here!



Decorative Paving

Comments

Vote Here!

Sidewalk Plantings

Comments

- less decorative
- More native CA for habitat
- green fuzz will not work in less sunny areas or high traffic areas

Vote Here!

BLUE

Seating

Comments

Vote Here!

Bicycle Lanes

Comments

Vote Here!

Bicycle Share Stations

Comments

Vote Here!

Other Ideas

Comments

+ Underground Power lines so sidewalks (esp narrow ones) have better clearance - esp on 22nd street + main commercial corridors

Bicycle Corrals

Comments

Vote Here!

Bicycle Racks

Comments

Vote Here!

CENTRAL WATERFRONT
DOGPATCH
PUBLIC REALM PLAN

STREETSCAPE ELEMENTS

San Francisco Planning

WORKSHOP #1

DATE: MARCH 09 2016
LOCATION: SMOKESTACK