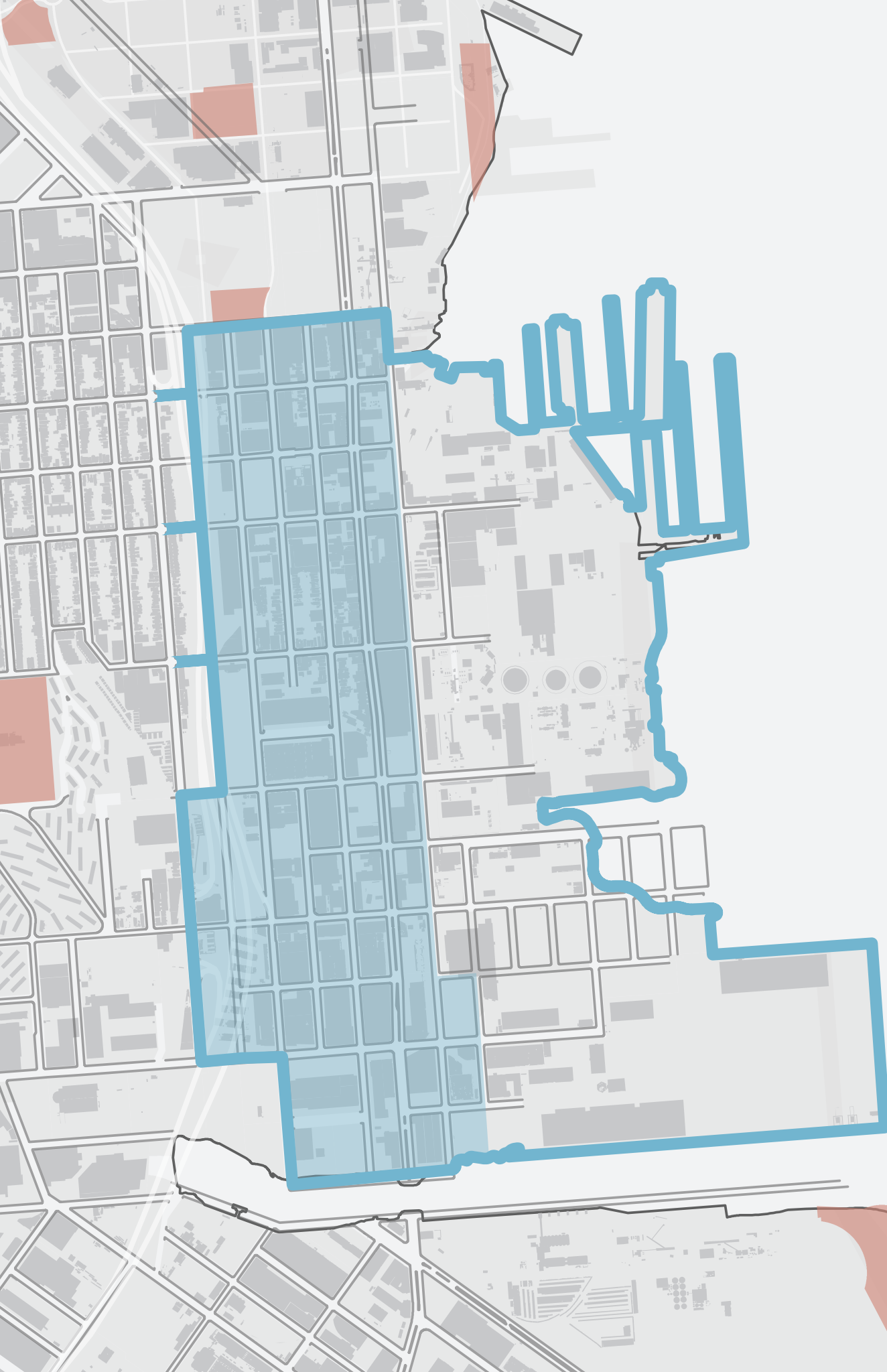


Informational Update

DOGPATCH NEIGHBORHOOD ASSOCIATION | 9 FEBRUARY 2016



Area Planning Overlaps



Eastern Neighborhoods (SF Planning)

Central Waterfront Area Plan (SF Planning)

Pier 70 Preferred Master Plan (Port of SF)

San Francisco Better Streets Plan (City of SF)


22nd Street Greening Master Plan (GreenTrustSF)

Blue Greenway Guidelines (Port of SF)


Green Vision Plan (D-NWPH GBD)

Green Conections (City of SF)

Pier 70 Development (Port of SF / Forest City)



Core Area



Plan Area

Public Realm Plan Outputs



IDENTIFY PROJECTS

Through a robust community engagement process, finalize a prioritized list of streetscape, open space, and other public realm projects.



DEVELOP DESIGNS

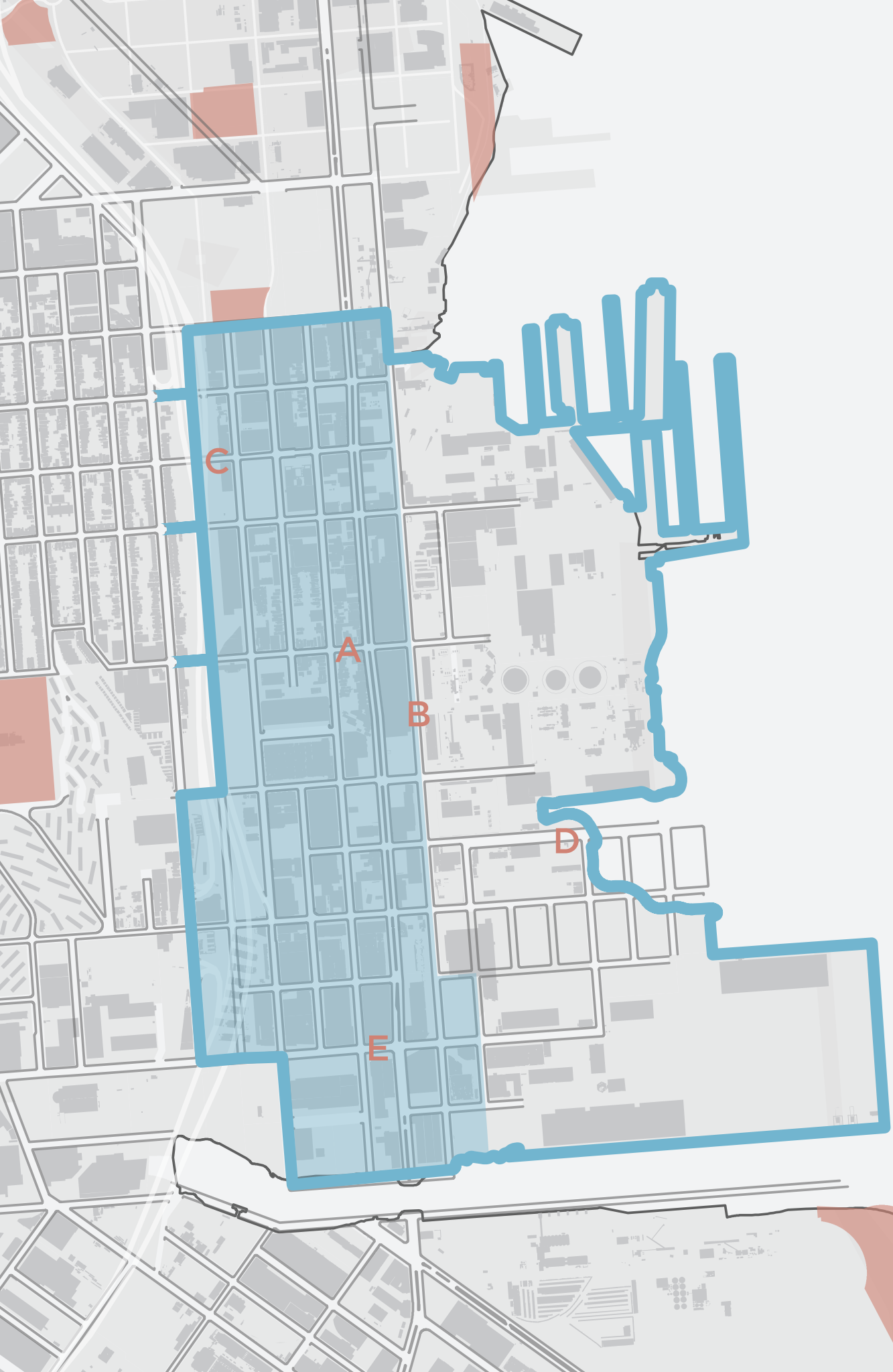
Working with neighborhood residents, businesses, and property owners, produce detailed design for the highest priority projects. Develop conceptual designs for the remaining projects.



ESTIMATE COSTS

Provide robust cost estimates for each of the projects identified in the plan.

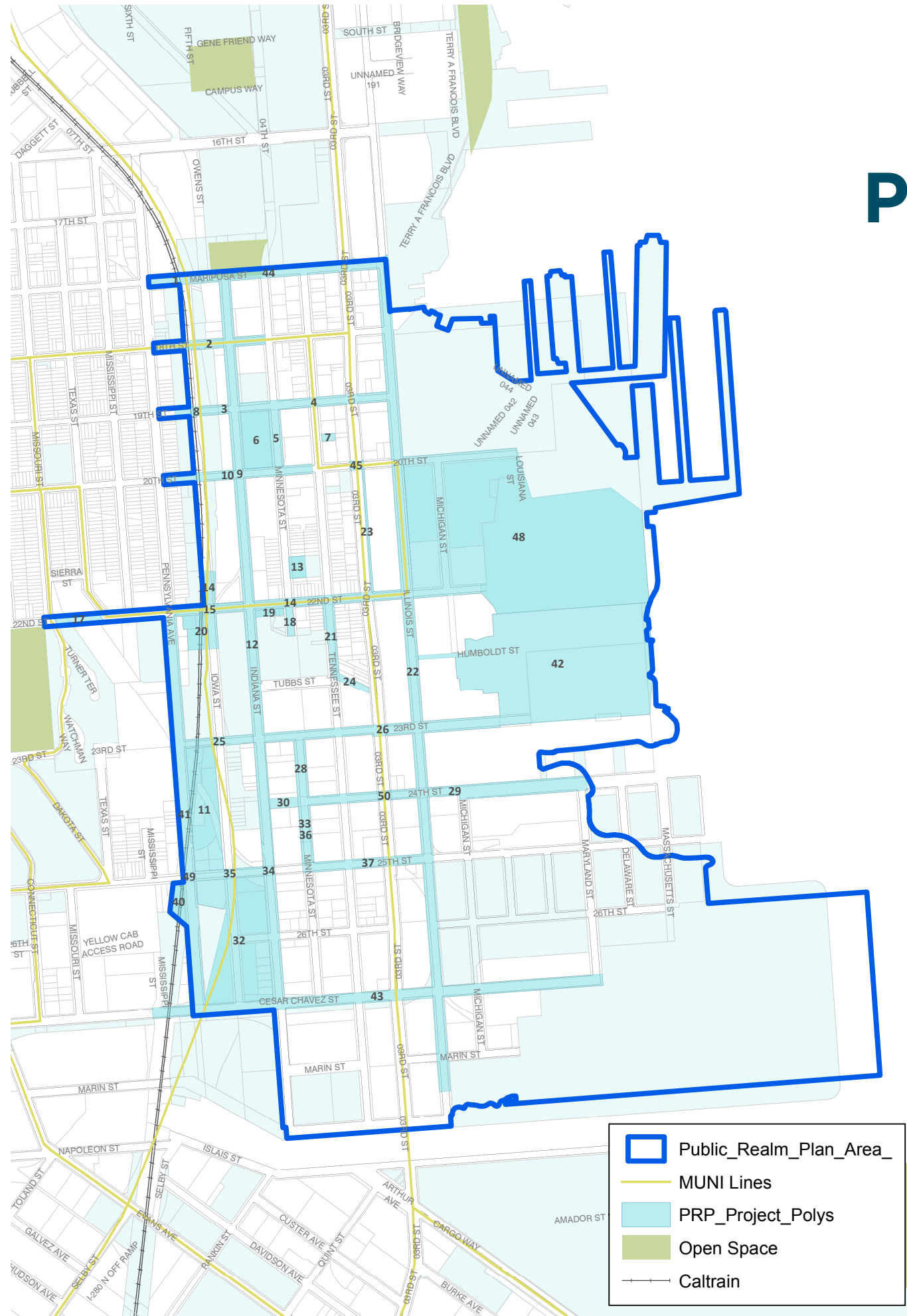
Scoped Capital Projects



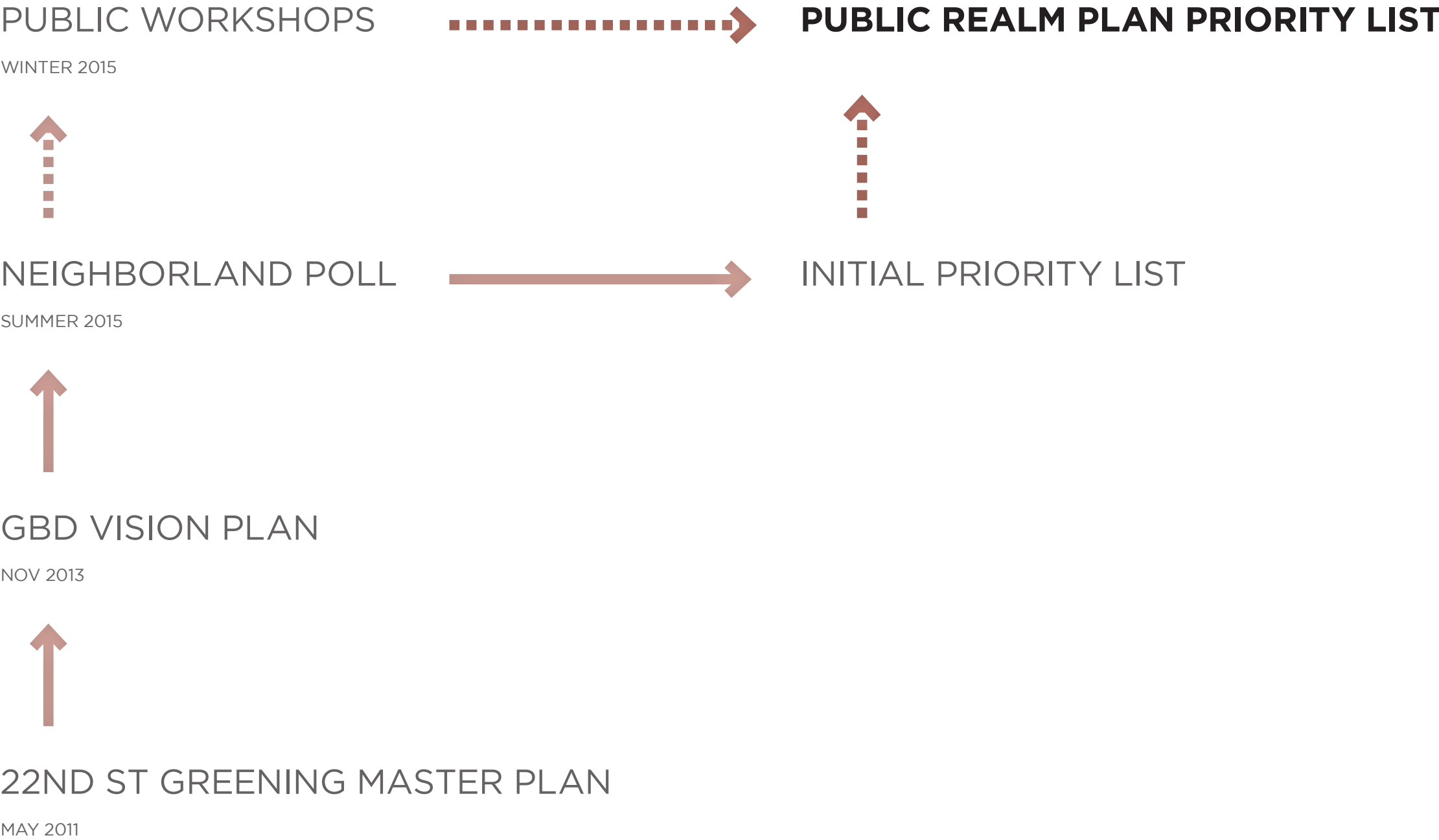
A	22nd Street Streetscape	\$3.0 M ¹
B	Bridge Footpath Lighting	\$183 K ¹
C	Arts Plaza	\$850 K ²
D	Blue Greenway (Illinois)	\$18 M
E	Warm Water Cove Park	\$5.0 M
F	Cesar Chavez East	\$8.3 M
	C.W. New Parks & Rehab.	\$5.3 M ¹
<i>plus over forty unscoped project ideas</i>		

1 - funded through Eastern Neighborhood Impact Fees
2 - Eastern Neighborhood In-Kind

Potential Capital Projects




Project Identification & Prioritization



Project Identification & Prioritization

Neighborland

Central Waterfront - Dogpatch Public Realm Plan



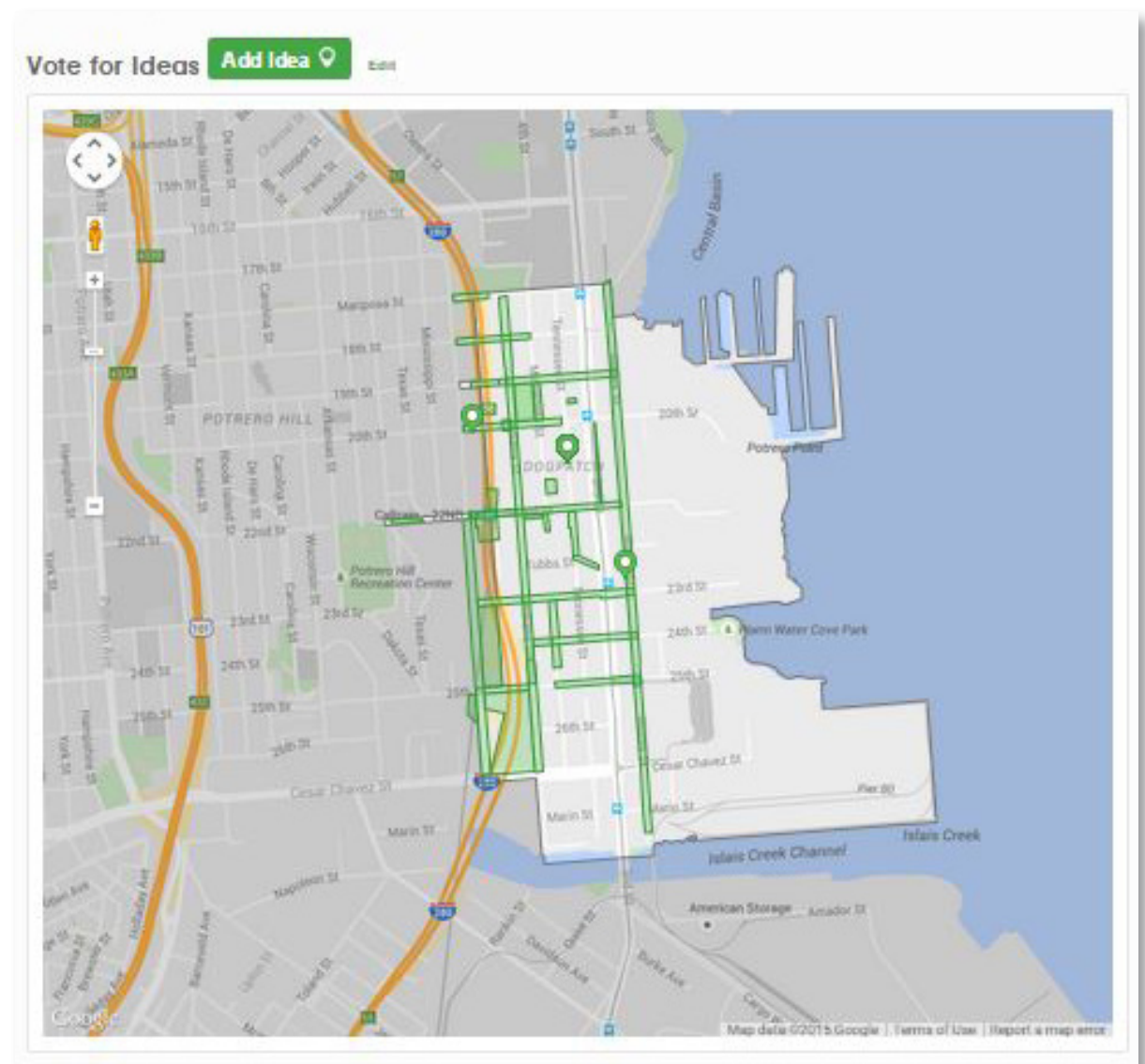
How can we improve our public spaces in Central Waterfront and Dogpatch?

Help the City prioritize capital projects for funding! Use the map below to find potential capital projects. Select your top three to five projects and vote for them by tapping "Me Too!" on the webpage for that idea.

[Learn More](#) [Edit](#)

[Share Your Idea](#) [Edit](#)

I want in Dogpatch. [Create Idea](#)



<https://neighborland.com/dogpatchpublicspace>

Public Realm Planning Timeline

<i>SPRING 2015</i>	<i>Begin Community Outreach and Briefings to stakeholder groups</i>
<i>FALL 2015</i>	<i>RFP for Urban Design Consultant</i>
<i>JAN 2016</i>	<i>Select Urban Design Consultant; Finalize Contract</i>
<i>FEB 2016</i>	Existing Conditions Documentation
<i>MAR 9 2016</i>	Public Workshop 1: Project Identification & Prioritization
<i>APR 2016</i>	Design Development, Focus Groups
<i>MAY 2016</i>	Public Workshop 2: Design Charette of Priority Projects
<i>JUN 2016</i>	Design Development
<i>AUG 2016</i>	Publication of Plan and Public Presentations
	<i>Adoption by Board of Supervisors</i>

Ongoing Engagement: Stakeholder Organizations

2nd TUES	Dogpatch Neighborhood Assn. (DNA)
2nd TUES	Potrero-Dogpatch Merchants Assn. (PDMA)
LAST TUES	Potrero Boosters
3rd WEDS	Central Waterfront Advisory Committe
1st THURS	Penninsula Joint Powers Board of Directors (Caltrain)
AS NEEDED	Dogpatch - NW Potrero Hill Green Benefit District
AS NEEDED	Port of SF / Office of Economic & Workfoce Devel



In addition to holding Open House Workshops, Planning’s Public Realm Plan Team will also attend select monthly meetings organized by various stakeholders to provide updates and gather feedback.



www.sf-planning.org/CentralWaterfrontPRP

robin.abad@sfgov.org / 415-575-9123