

The fourth public workshop for the Ocean Avenue Corridor Design Project was held on Wednesday, October 8, 2014 from 6 to 8 pm at City College. Approximately 20 people were in attendance.

The meeting began with a presentation. DPW Project Manager John Dennis gave an overview of the project and an update on other projects in the area. DPW Landscape Architect Tony Esterbrooks provided an overview of the proposed streetscape and public realm improvements. Lily Langlois, San Francisco Planning Department Project Manager, presented preliminary designs for Ocean Avenue between San Jose and Phelan and Geneva Avenue between I-280 and Phelan.


Following the presentation, participants broke into two small groups to provide feedback on the proposed streetscape and public realm improvements and specific feedback on the design of Ocean and Geneva. At the conclusion of the meeting, one person from each group summarized their group's discussion.

At this workshop the scope of the project was extended to include Geneva Avenue. This addition provides an opportunity to explore ways that Ocean and Geneva can work together to improve transportation options in the area. Participants at the workshop were invited to complete a survey to provide feedback on the materials presented at the workshop. In addition the survey was available online until October 29th. A total of 40 surveys were submitted. This document summarizes the survey results.

For more information visit: <http://oceanavenue.sfplanning.org>

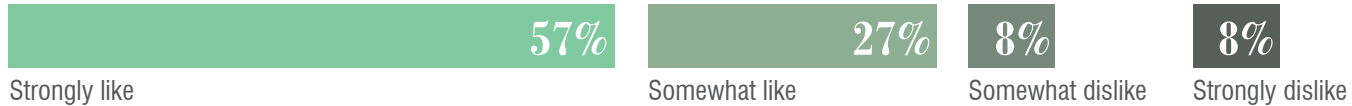
QUESTION 1: OCEAN AVENUE (PHELAN-SAN JOSE)

WHAT DO YOU THINK OF THE PROPOSED DESIGN?



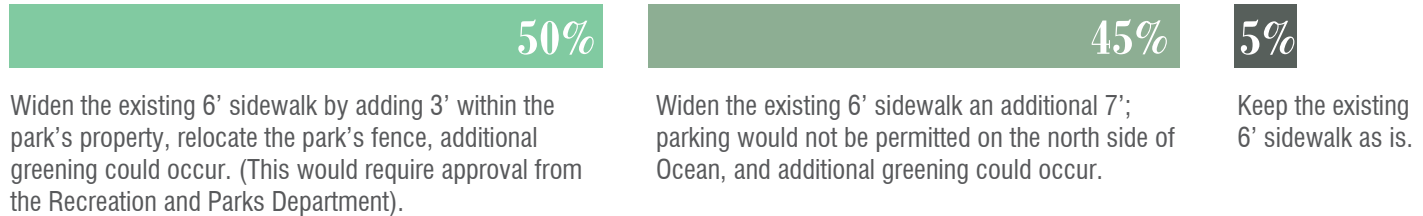
QUESTION 2: OCEAN/PHELAN/GENEVA INTERSECTION

WHAT DO YOU THINK OF THE PROPOSED DESIGN?



QUESTION 3: NORTH SIDE OF OCEAN AVENUE BETWEEN SAN JOSE AND I-280

SELECT YOUR PREFERENCE FOR SIDEWALK WIDENING AND/OR GREENING.



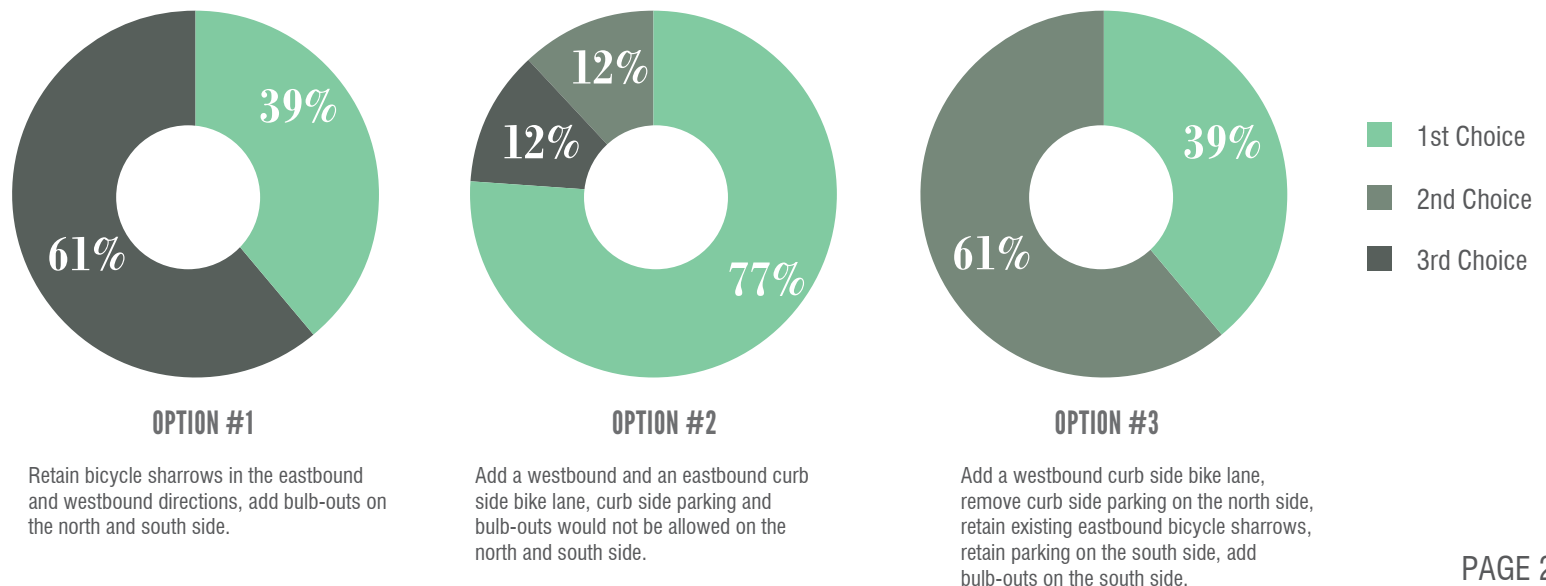
QUESTION 4: CCSF BRIDGE

SELECT YOUR PREFERENCE FOR THE BRIDGE.



QUESTION 5: GENEVA AVENUE BETWEEN TARA AND HOWTH

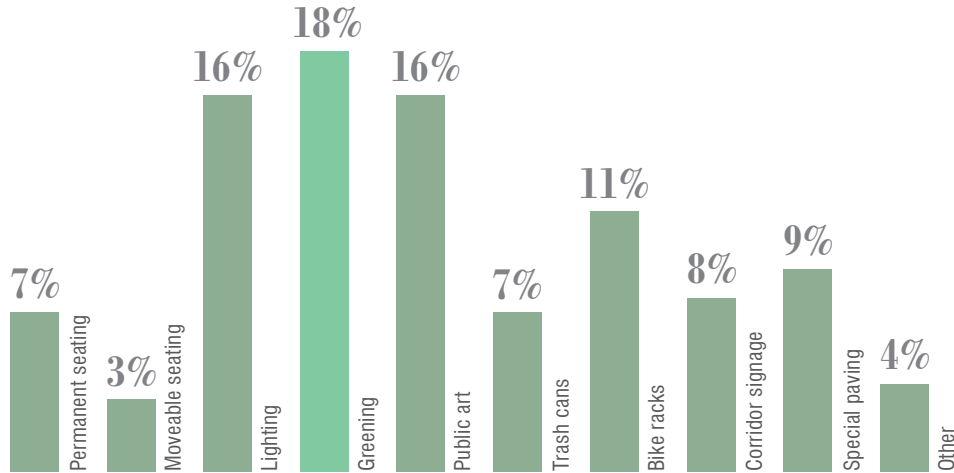
RANK THE OPTIONS FROM 1-3, 1 BEING YOUR FIRST PREFERENCE.



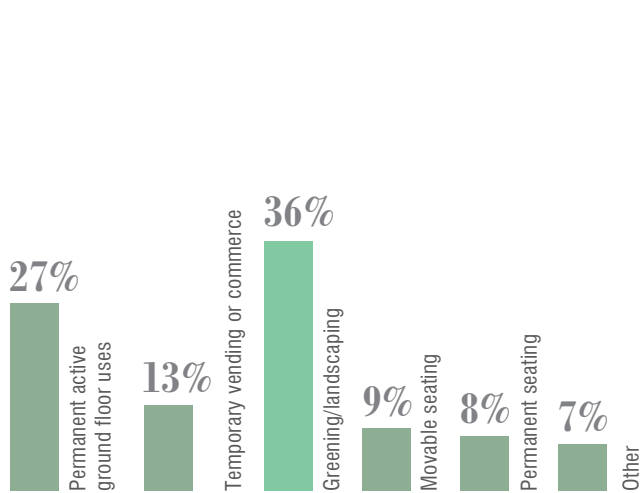
PUBLIC REALM IMPROVEMENTS

WHAT SPECIFIC TYPES OF IMPROVEMENTS/AMENITIES WOULD YOU LIKE TO SEE AT EACH LOCATION?

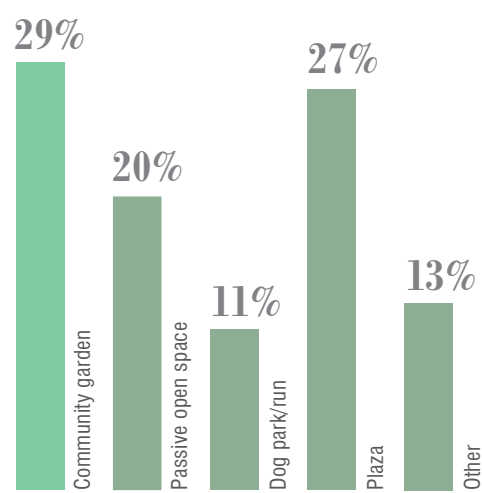
QUESTION 6: GATEWAY A, PHELAN/OCEAN AVE



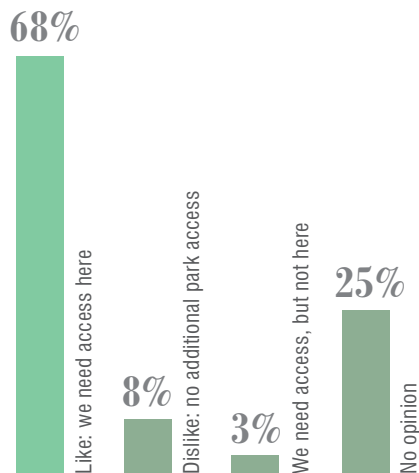
QUESTION 7: GATEWAY B, OCEAN 76 GAS STATION



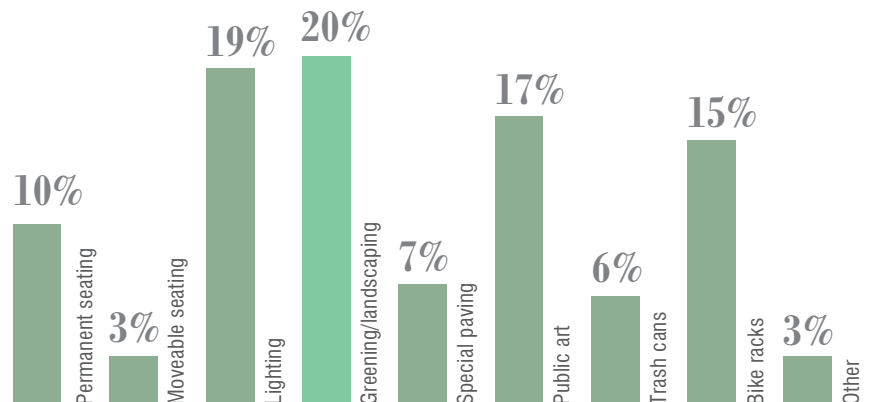
QUESTION 8: GATEWAY C, DPW VACANT PARCELS



QUESTION 9: GATEWAY D, BALBOA PARK (OCEAN AVE AT I-280)



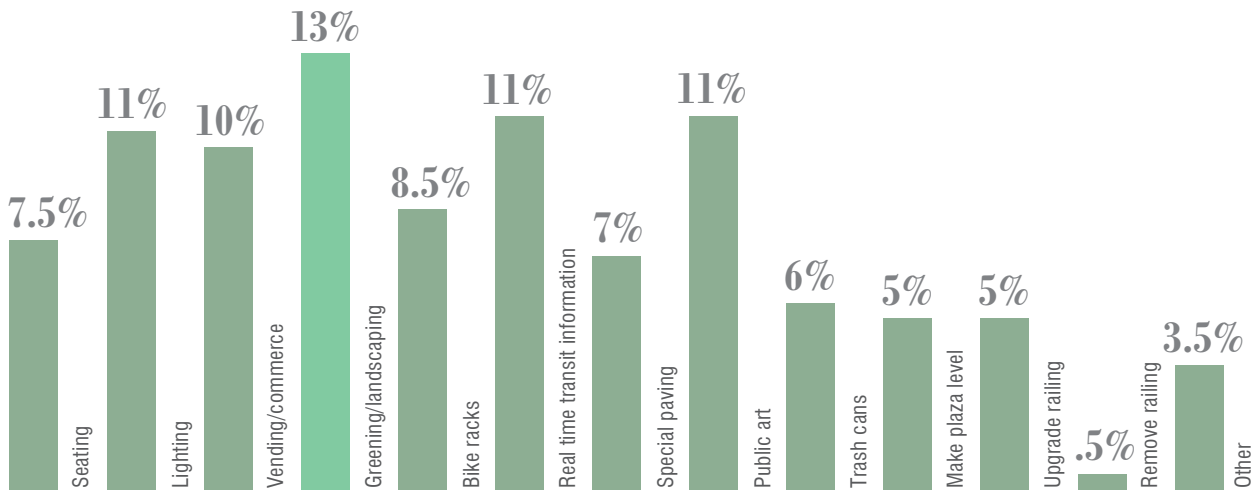
QUESTION 10: GATEWAY E, BALBOA PARK (OCEAN/SAN JOSE AVE)



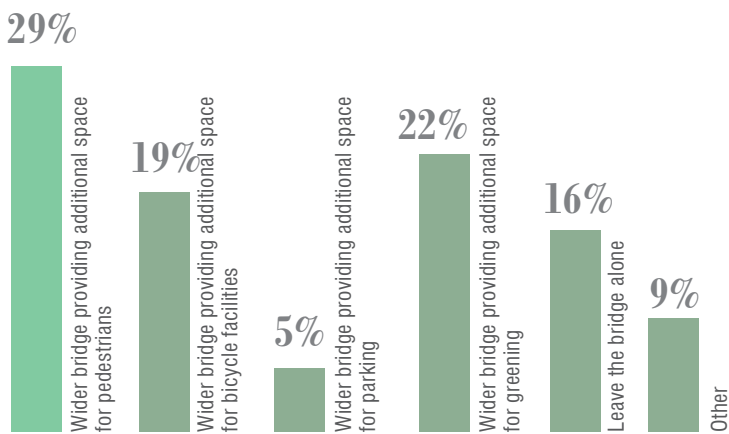
PUBLIC REALM IMPROVEMENTS

WHAT SPECIFIC TYPES OF IMPROVEMENTS/AMENITIES WOULD YOU LIKE TO SEE AT EACH LOCATION?

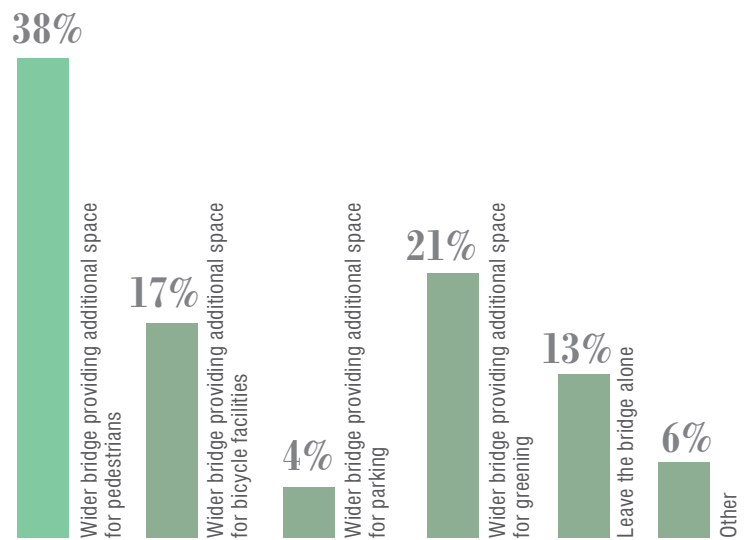
QUESTION 11: BART PLAZA ENTRY NODE (AT OCEAN)



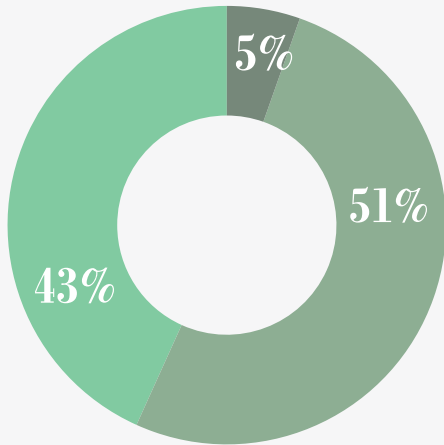
QUESTION 12: I-280/OCEAN AVE BRIDGE



QUESTION 13: I-280/GENEVA AVE BRIDGE

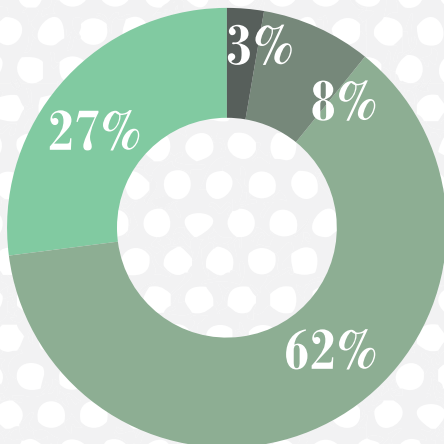


QUESTION 14: WHAT DO YOU THINK ABOUT THE PROPOSED STREET & PEDESTRIAN LIGHTING CHOICE?

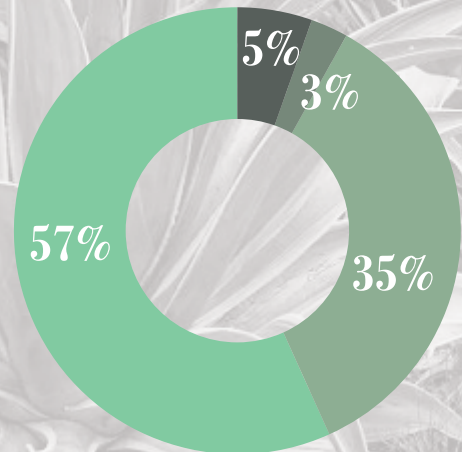


- Strongly like
- Somewhat like
- Somewhat dislike
- Strongly dislike

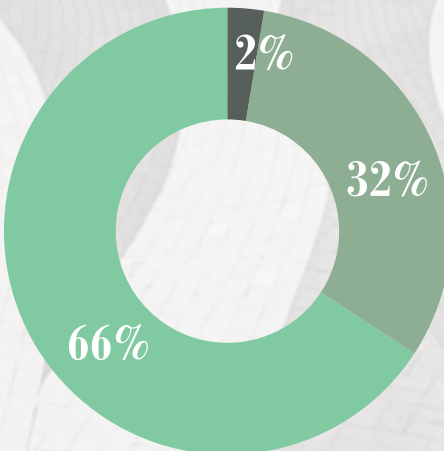
QUESTION 15: WHAT DO YOU THINK ABOUT THE PROPOSED FREEWAY OVERPASS FENCING TREATMENT?



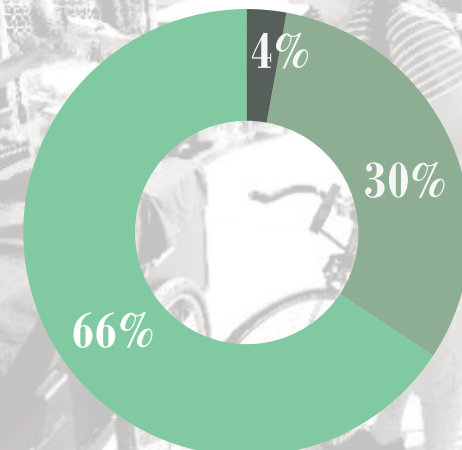
QUESTION 16: WHAT DO YOU THINK ABOUT THE PROPOSED PLANT PALETTE FOR GENERAL STREETSCAPE GREENING (WASHINGTONIA SPP, AGAVE, RED YUCCA, KNIPHOFIA, LEUCADENDRON, YUCCA)?



QUESTION 18: WHAT DO YOU THINK ABOUT THE PROPOSED MATERIAL PALETTE FOR THE GATEWAYS? (WASHINGTONIA SPP., SPECIAL PAVING, BENCH SEATING, BIKE RACKS, BUS SHELTERS?)



QUESTION 19: WHAT DO YOU THINK ABOUT THE PROPOSED PROGRAMMING AND AMENITIES FOR THE BALBOA PARK BART/OCEAN AVE ENTRY NODE?

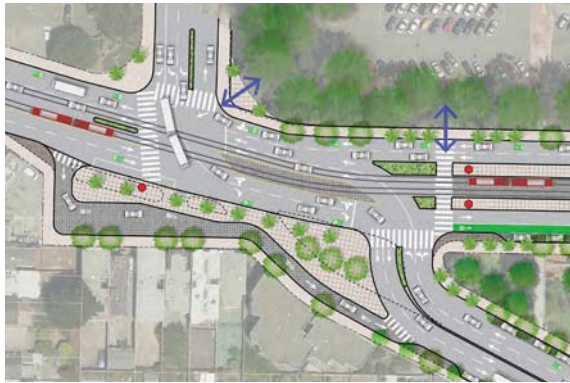


DESIGNS PRESENTED AT WORKSHOP #4

QUESTION 1: OCEAN AVENUE (PHELAN-SAN JOSE)

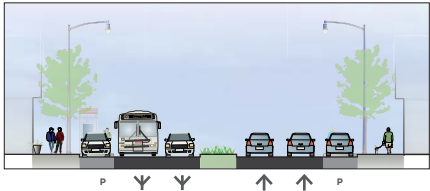


QUESTION 2: OCEAN/PHELAN/GENEVA INTERSECTION

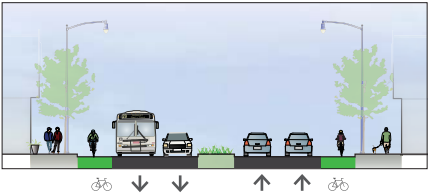


QUESTION 5: GENEVA AVENUE BETWEEN TARA AND HOWTH

OPTION #1



OPTION #2



OPTION #3

