

East Mission Florida-to-Hampshire Streets



East side of Florida Street between 22nd and 23rd Streets.

Boundaries: Area bounded approximately by Florida, Hampshire, 21st, and 23rd Streets

Period of Significance: 1885-1908

Eligibility: California Register of Historical Resources

Thematic Summary: This area in the eastern Mission District represents late-19th-century/early-20th-century “egalitarian” patterns of development east of Harrison Street: a mixture of row-houses, cottages, flats, and corner shops developed largely by merchant builders for primarily working classes, interspersed with architect-designed homes. The far eastern Mission District experienced in-fill during the peak of the post-fire reconstruction period prior to 1910.

This historic district, comprised of 75 contributors and 98 total properties, captures nearly the entire chronology of building types historically found in the eastern Mission District, from modest Italianate-style and Queen Anne-style cottages to ornate Classical Revival-style flats. Primarily, though, the area

*San Francisco Planning Department – South Mission Historic Resources Survey
Historic District Description*

illustrates the historic working-class, family-oriented residential landscape of the eastern Mission District, which was largely developed during the 1890s with individually-built, small homes that resulted in a non-uniform architectural landscape that nonetheless is cohesive in terms of period and property types.

Before the U.S. era, most of the historic district area was occupied by the western, lowland edge of the *Potrero Nuevo*, or “new pasture,” a vast rancho that included all of Potrero Hill. During the era of Mexican rule, the Potrero Nuevo was granted to the de Haro brothers in 1835 and confirmed in 1841. The western boundary of the rancho was established as the old wall that had been built by Mission Dolores neophytes to demarcate pasture lands. This wall commenced around the intersection of 20th and Alabama Streets, and then ran southeasterly, crossing Potrero Avenue near 25th Street. After the U.S. took control of San Francisco, pioneer settler George Treat erected a fence at the location of the stone wall, thus gaining control of the lands located to the west, including the eastern Mission valley and Potrero Hill, by 1850. Although title to the Potrero Nuevo tract was challenged by the de Haros, it was ruled in 1867 that the *Californios* held only a license to run cattle on the land. By 1870, the northern portion of the historic district was carved out as the Morgenthau tract, while the southernmost block was included in the Perkins Tract, which formerly held the Union Race Course. However, the majority of the eastern Mission District did not build out until the 1890s, when streetcar line expansions to the area and population growth prompted development. Eventually, electric streetcar lines on Bryant Street, through the historic district, and on nearby Potrero Avenue to the west provided convenient access to the area.



East side of York Street between 21st and 22nd Streets.

*San Francisco Planning Department – South Mission Historic Resources Survey
Historic District Description*

Highlights of this historic district include finely-crafted Queen Anne-style and Classical Revival-style flats along Bryant Street and well-preserved rows of Queen Anne-style cottages along York Street.





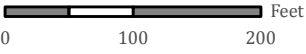
West side of York Street between 21st and 22nd Streets.



City & County of San Francisco Planning Department
 Eastern Neighborhoods Mission Area Plan
 South Mission Historic Resources Survey

**EAST MISSION FLORIDA-TO-HAMPSHIRE
 STREETS HISTORIC DISTRICT**
 Eligible for Listing in the California Register

-  Historic District Boundary
-  Historic District Contributor



Printed: 10 November, 2010



The City and County of San Francisco (CCSF) does not guarantee the accuracy, adequacy, completeness or usefulness of any information. CCSF provides this information on an "as is" basis without warranty of any kind, including but not limited to warranties of merchantability or fitness for a particular purpose, and assumes no responsibility for anyone's use of the information.

San Francisco Planning Department - South Mission Historic Resource Survey
Property Information Catalog (sorted by Street Address)

| Assessor Block-Lot | Address (Low #) | Address (High #) | Street | Attribute Code/Description 1 | Attribute Code/Description 2 | Year Built | Year Built Source | Primary Record (DPR 532A) | Architectural Style 1 | Architectural Style 2 | Historic District | CHRS | Listing Type | Resource Eligibility | Notes |
|--------------------|-----------------|------------------|-----------|------------------------------------|------------------------------------|------------|-------------------------|---------------------------|-----------------------|-----------------------|---|---------|--------------------------|---|---|
| 4143-001 | 2651 | 2651 | 21ST ST | HP3. Multiple Family Property | | 1905 | Sanborn Co. maps (est.) | Yes | Edwardian | | East Mission Florida-to-Hampshire Streets | 3CB | Individual & Contributor | California Register | |
| 4143-040 | 2655 | 2655 | 21ST ST | HP2. Single Family Property | | 1900 | SF Assessor | Yes | Queen Anne | | East Mission Florida-to-Hampshire Streets | 3CD | Contributor | California Register | |
| 4143-039 | 2659 | 2661 | 21ST ST | HP3. Multiple Family Property | | 1907 | SF Assessor | Yes | Classical Revival | | East Mission Florida-to-Hampshire Streets | 3CD | Contributor | California Register | |
| 4143-038 | 2663 | 2663 | 21ST ST | HP2. Single Family Property | | 1895 | Sanborn Co. maps (est.) | Yes | Queen Anne | | East Mission Florida-to-Hampshire Streets | 3CB | Individual & Contributor | California Register | |
| 4143-037A | 2667 | 2667 | 21ST ST | HP3. Multiple Family Property | | 1924 | SF Assessor | Yes | Edwardian | | East Mission Florida-to-Hampshire Streets | 6Z | none | determined not eligible for listing | |
| 4143-037 | 2671 | 2671 | 21ST ST | HP3. Multiple Family Property | | 1924 | SF Assessor | Yes | Edwardian | | East Mission Florida-to-Hampshire Streets | 6Z | none | determined not eligible for listing | |
| 4088-020 | 2676 | 2676 | 21ST ST | HP2. Single Family Property | | 1890 | SFPUC water tap | Yes | Stick/Eastlake | | East Mission Florida-to-Hampshire Streets | 3CB | Individual & Contributor | California Register | Builder Gottlieb Knopf |
| 4143-036 | 2677 | 2677 | 21ST ST | HP3. Multiple Family Property | | 1905 | Sanborn Co. maps (est.) | Yes | Queen Anne | | East Mission Florida-to-Hampshire Streets | 3CD | Contributor | California Register | |
| 4088-021 | 2678 | 2680 | 21ST ST | HP3. Multiple Family Property | | 1890 | SFPUC water tap | Yes | Italianate | | East Mission Florida-to-Hampshire Streets | 3CD | Contributor | California Register | |
| 4143-035 | 2679 | 2679 | 21ST ST | HP3. Multiple Family Property | HP6. 1-3 Story Commercial Building | 1895 | Sanborn Co. maps (est.) | Yes | None/Altered | | East Mission Florida-to-Hampshire Streets | 6L | none | determined not eligible for listing | 2 buildings located on lot. This building is located at corner of lot. |
| 4087-017 | 2700 | 2700 | 21ST ST | HP3. Multiple Family Property | HP6. 1-3 Story Commercial Building | 1890 | SFPUC water tap | Yes | Stick/Eastlake | | East Mission Florida-to-Hampshire Streets | 6L | none | determined not eligible for listing | Builder Gottlieb Knopf |
| 4144-001 | 2701 | 2703 | 21ST ST | HP3. Multiple Family Property | | 1898 | Sanborn Co. maps (est.) | No | Queen Anne | Edwardian | East Mission Florida-to-Hampshire Streets | 3CB | Individual & Contributor | California Register | |
| 4144-041 | 2707 | 2707 | 21ST ST | HP2. Single Family Property | | 1895 | Sanborn Co. maps (est.) | Yes | Queen Anne | | East Mission Florida-to-Hampshire Streets | 3CB | Individual & Contributor | California Register | |
| 4144-040 | 2709 | 2709 | 21ST ST | HP2. Single Family Property | | 1895 | Sanborn Co. maps (est.) | Yes | Queen Anne | | East Mission Florida-to-Hampshire Streets | 3CB | Individual & Contributor | California Register | Stables located at rear of lot. |
| 4144-014 | 2700 | 2700 | 22ND ST | HP3. Multiple Family Property | | 1895 | Sanborn Co. maps (est.) | No | Classical Revival | | East Mission Florida-to-Hampshire Streets | 3S, 3CD | Individual & Contributor | National Register & California Register | |
| 4144-015 | 2706 | 2706 | 22ND ST | HP3. Multiple Family Property | | 1905 | Sanborn Co. maps (est.) | Yes | Edwardian | | East Mission Florida-to-Hampshire Streets | 3CD | Contributor | California Register | |
| 4144-042 | 2712 | 2722 | 22ND ST | HP3. Multiple Family Property | | 1907 | SF Assessor | Yes | Edwardian | | East Mission Florida-to-Hampshire Streets | 3CD | Contributor | California Register | Semi-attached building occupies multiple lots (2712-2728 22nd Street). |
| 4151-001A | 2713 | 2729 | 22ND ST | HP3. Multiple Family Property | | 1905 | Sanborn Co. maps (est.) | Yes | Edwardian | Edwardian | East Mission Florida-to-Hampshire Streets | 3CD | Contributor | California Register | Unusual open stairway design |
| 4144-017 | 2724 | 2728 | 22ND ST | HP3. Multiple Family Property | | 1907 | SF Assessor | Yes | Edwardian | | East Mission Florida-to-Hampshire Streets | 3CD | Contributor | California Register | Semi-attached building occupies multiple lots (2712-2728 22nd Street). |
| 4151-026 | 2733 | 2733 | 22ND ST | HP3. Multiple Family Property | | 1899 | Sanborn Co. maps (est.) | Yes | Edwardian | | East Mission Florida-to-Hampshire Streets | 3CD | Contributor | California Register | |
| 4151-025 | 2737 | 2737 | 22ND ST | HP2. Single Family Property | HP3. Multiple Family Property | 1895 | SF Assessor | Yes | Queen Anne | Queen Anne | East Mission Florida-to-Hampshire Streets | 6L | none | determined not eligible for listing | |
| 4150-038 | 2753 | 2753 | 22ND ST | HP6. 1-3 Story Commercial Building | | 1907 | SF Assessor | Yes | None/Altered | | East Mission Florida-to-Hampshire Streets | 6L | none | determined not eligible for listing | Building occupies 2 lots (4150/038/039). See SFPL Historical Photo AAB-6038 |
| 4145-017 | 2758 | 2758 | 22ND ST | HP3. Multiple Family Property | | 1895 | Sanborn Co. maps (est.) | No | Queen Anne | | East Mission Florida-to-Hampshire Streets | 3CD | Contributor | California Register | |
| 4150-035 | 2759 | 2759 | 22ND ST | HP2. Single Family Property | | 1892 | SFPUC water tap | No | Queen Anne | | East Mission Florida-to-Hampshire Streets | 6L | none | determined not eligible for listing | Builder E. Witberg. |
| 4145-018 | 2762 | 2764 | 22ND ST | HP3. Multiple Family Property | | 1895 | Sanborn Co. maps (est.) | Yes | Queen Anne | | East Mission Florida-to-Hampshire Streets | 3CD | Contributor | California Register | Raised, moved forward on lot and storefront added circa 1910. Originally part of mirrored row |
| 4150-034 | 2763 | 2763 | 22ND ST | HP2. Single Family Property | | 1892 | SFPUC water tap | Yes | Queen Anne | | East Mission Florida-to-Hampshire Streets | 3CB | Individual & Contributor | California Register | Builder E. Witberg. |
| 4145-019 | 2766 | 2766 | 22ND ST | HP2. Single Family Property | | 1895 | Sanborn Co. maps (est.) | Yes | Queen Anne | | East Mission Florida-to-Hampshire Streets | 3CD | Contributor | California Register | Originally part of mirrored row |
| 4150-033 | 2767 | 2767 | 22ND ST | HP2. Single Family Property | | 1892 | SFPUC water tap | Yes | Queen Anne | | East Mission Florida-to-Hampshire Streets | 3CB | Individual & Contributor | California Register | Builder E. Witberg. |
| 4145-020 | 2770 | 2770 | 22ND ST | HP3. Multiple Family Property | | 1899 | Sanborn Co. maps (est.) | Yes | Edwardian | | East Mission Florida-to-Hampshire Streets | 3CD | Contributor | California Register | Building lost gable roof; originally part of mirrored row |
| 4150-032 | 2771 | 2771 | 22ND ST | HP2. Single Family Property | | 1892 | SFPUC water tap | No | Queen Anne | | East Mission Florida-to-Hampshire Streets | 3CD | Contributor | California Register | Builder E. Witberg. |
| 4144-034 | 2317 | 2317 | BRYANT ST | HP2. Single Family Property | | 1905 | Sanborn Co. maps (est.) | Yes | Queen Anne | | East Mission Florida-to-Hampshire Streets | 3CB | Individual & Contributor | California Register | |
| 4144-033 | 2321 | 2321 | BRYANT ST | HP3. Multiple Family Property | | 1896 | SF Assessor | Yes | Queen Anne | | East Mission Florida-to-Hampshire Streets | 3CB | Individual & Contributor | California Register | |
| 4144-032 | 2325 | 2325 | BRYANT ST | HP3. Multiple Family Property | | 1896 | SFPUC water tap | Yes | None/Altered | Queen Anne | East Mission Florida-to-Hampshire Streets | 3CD | Contributor | California Register | |
| 4144-031 | 2331 | 2333 | BRYANT ST | HP3. Multiple Family Property | | 1907 | SF Assessor | Yes | Queen Anne | | East Mission Florida-to-Hampshire Streets | 3CB | Individual & Contributor | California Register | |
| 4144-030 | 2339 | 2339 | BRYANT ST | HP2. Single Family Property | | 1895 | SFPUC water tap | Yes | Queen Anne | | East Mission Florida-to-Hampshire Streets | 3CD | Contributor | California Register | Builder A. Olsen. |
| 4144-029 | 2341 | 2341 | BRYANT ST | HP3. Multiple Family Property | | 1895 | SFPUC water tap | Yes | Queen Anne | | East Mission Florida-to-Hampshire Streets | 6L | none | determined not eligible for listing | |
| 4144-028 | 2345 | 2347 | BRYANT ST | HP3. Multiple Family Property | | 1895 | SFPUC water tap | Yes | Queen Anne | | East Mission Florida-to-Hampshire Streets | 3CD | Contributor | California Register | |

San Francisco Planning Department - South Mission Historic Resource Survey
Property Information Catalog (sorted by Street Address)

| Assessor Block-Lot | Address (Low #) | Address (High #) | Street | Attribute Code/Description 1 | Attribute Code/Description 2 | Year Built | Year Built Source | Primary Record (DPR 532A) | Architectural Style 1 | Architectural Style 2 | Historic District | CHRS | Listing Type | Resource Eligibility | Notes |
|--------------------|-----------------|------------------|------------|------------------------------------|------------------------------------|------------|--------------------------------|---------------------------|-----------------------|-----------------------|---|---------|--------------------------|---|---|
| 4144-027 | 2351 | 2351 | BRYANT ST | HP3. Multiple Family Property | | 1895 | SFPUC water tap | Yes | Queen Anne | | East Mission Florida-to-Hampshire Streets | 3CD | Contributor | California Register | |
| 4144-026 | 2355 | 2357 | BRYANT ST | HP3. Multiple Family Property | | 1895 | SFPUC water tap | Yes | Stick/Eastlake | | East Mission Florida-to-Hampshire Streets | 3CB | Individual & Contributor | California Register | |
| 4144-025 | 2361 | 2363 | BRYANT ST | HP3. Multiple Family Property | | 1905 | Sanborn Co. maps (est.) | Yes | Classical Revival | | East Mission Florida-to-Hampshire Streets | 3CB | Individual & Contributor | California Register | |
| 4144-024 | 2365 | 2367 | BRYANT ST | HP3. Multiple Family Property | | 1895 | Sanborn Co. maps (est.) | Yes | Queen Anne | | East Mission Florida-to-Hampshire Streets | 3S, 3CD | Individual & Contributor | National Register & California Register | |
| 4144-023 | 2369 | 2369 | BRYANT ST | HP2. Single Family Property | | 1910 | Sanborn Co. maps (est.) | Yes | None/Altered | | East Mission Florida-to-Hampshire Streets | 6L | none | determined not eligible for listing | |
| 4144-022 | 2373 | 2373 | BRYANT ST | HP3. Multiple Family Property | | 1895 | Sanborn Co. maps (est.) | Yes | Stick/Eastlake | | East Mission Florida-to-Hampshire Streets | 3CB | Individual & Contributor | California Register | |
| 4144-021 | 2379 | 2379 | BRYANT ST | HP3. Multiple Family Property | | 1905 | Sanborn Co. maps (est.) | Yes | Edwardian | | East Mission Florida-to-Hampshire Streets | 3CB | Individual & Contributor | California Register | |
| 4145-016 | 2380 | 2380 | BRYANT ST | HP3. Multiple Family Property | | 1902 | SF Assessor | Yes | Edwardian | Edwardian | East Mission Florida-to-Hampshire Streets | 6L | none | determined not eligible for listing | |
| 4145-016A | 2384 | 2384 | BRYANT ST | HP3. Multiple Family Property | | 1902 | SF Assessor | Yes | Edwardian | | East Mission Florida-to-Hampshire Streets | 3CB | Individual & Contributor | California Register | |
| 4144-020 | 2385 | 2385 | BRYANT ST | HP2. Single Family Property | | 1901 | Sanborn Co. maps (est.) | Yes | Queen Anne | | East Mission Florida-to-Hampshire Streets | 3CD | Contributor | California Register | |
| 4145-016B | 2388 | 2388 | BRYANT ST | HP3. Multiple Family Property | | 1902 | SF Assessor | Yes | Edwardian | | East Mission Florida-to-Hampshire Streets | 3CD | Contributor | California Register | |
| 4144-019 | 2389 | 2393 | BRYANT ST | HP3. Multiple Family Property | | 1902 | Sanborn Co. maps (est.) | Yes | Edwardian | | East Mission Florida-to-Hampshire Streets | 3CD | Contributor | California Register | |
| 4145-016C | 2392 | 2392 | BRYANT ST | HP3. Multiple Family Property | | 1902 | SF Assessor | Yes | Edwardian | | East Mission Florida-to-Hampshire Streets | 6L | none | determined not eligible for listing | |
| 4144-018 | 2395 | 2399 | BRYANT ST | HP3. Multiple Family Property | | 1910 | SF Assessor | Yes | Classical Revival | | East Mission Florida-to-Hampshire Streets | 6L | none | determined not eligible for listing | |
| 4145-016D | 2396 | 2396 | BRYANT ST | HP2. Single Family Property | HP6. 1-3 Story Commercial Building | 1902 | SF Assessor | Yes | Edwardian | | East Mission Florida-to-Hampshire Streets | 3CD | Contributor | California Register | |
| 4150-039 | 2400 | 2400 | BRYANT ST | HP6. 1-3 Story Commercial Building | | 1907 | SF Assessor | Yes | None/Altered | | East Mission Florida-to-Hampshire Streets | 6L | none | determined not eligible for listing | Building occupies 2 lots (4150/038/039). See SFPL Historical Photo AAB-6038 |
| 4151-024 | 2401 | 2415 | BRYANT ST | HP3. Multiple Family Property | | 1908 | SF Assessor | Yes | Edwardian | | East Mission Florida-to-Hampshire Streets | 3CB | Individual & Contributor | California Register | |
| 4150-002 | 2408 | 2408 | BRYANT ST | HP2. Single Family Property | | 1894 | SFPUC water tap | Yes | Stick/Eastlake | | East Mission Florida-to-Hampshire Streets | 3CB | Individual & Contributor | California Register | Builder A. Olsen |
| 4150-003 | 2426 | 2426 | BRYANT ST | HP3. Multiple Family Property | | 1905 | Sanborn Co. maps (est.) | Yes | Edwardian | | East Mission Florida-to-Hampshire Streets | 3CB | Individual & Contributor | California Register | |
| 4150-004 | 2432 | 2432 | BRYANT ST | HP2. Single Family Property | | 1895 | Sanborn Co. maps (est.) | Yes | Mediterranean Revival | | East Mission Florida-to-Hampshire Streets | 6L | none | determined not eligible for listing | |
| 4150-005 | 2436 | 2436 | BRYANT ST | HP3. Multiple Family Property | | 1904 | SF Assessor | Yes | Queen Anne | | East Mission Florida-to-Hampshire Streets | 3CB | Individual & Contributor | California Register | 1 of 3 in identical row (4150/005/006//007). |
| 4150-006 | 2442 | 2442 | BRYANT ST | HP3. Multiple Family Property | | 1904 | SF Assessor/Architectural est. | Yes | Queen Anne | | East Mission Florida-to-Hampshire Streets | 3CB | Individual & Contributor | California Register | 1 of 3 in identical row (4150/005/006//007). |
| 4150-007 | 2446 | 2446 | BRYANT ST | HP3. Multiple Family Property | | 1904 | SF Assessor/Architectural est. | Yes | Queen Anne | | East Mission Florida-to-Hampshire Streets | 3CB | Individual & Contributor | California Register | 1 of 3 in identical row (4150/005/006//007). |
| 4150-030 | 1021 | 1021 | FLORIDA ST | HP3. Multiple Family Property | | 1890 | SF Assessor | Yes | Queen Anne | | East Mission Florida-to-Hampshire Streets | 3CB | Individual & Contributor | California Register | |
| 4150-029 | 1027 | 1027 | FLORIDA ST | HP2. Single Family Property | | 1897 | Sanborn Co. maps (est.) | Yes | Queen Anne | | East Mission Florida-to-Hampshire Streets | 3CD | Contributor | California Register | |
| 4150-028 | 1031 | 1031 | FLORIDA ST | HP2. Single Family Property | | 1892 | SFPUC water tap | Yes | Stick/Eastlake | | East Mission Florida-to-Hampshire Streets | 3CB | Individual & Contributor | California Register | Builder A. Olsen |
| 4150-027 | 1037 | 1037 | FLORIDA ST | HP2. Single Family Property | | 1892 | SFPUC water tap | Yes | Stick/Eastlake | | East Mission Florida-to-Hampshire Streets | 3CB | Individual & Contributor | California Register | Builder A. Olsen |
| 4150-026 | 1041 | 1041 | FLORIDA ST | HP2. Single Family Property | | 1892 | SFPUC water tap | Yes | Stick/Eastlake | | East Mission Florida-to-Hampshire Streets | 3CB | Individual & Contributor | California Register | Builder A. Olsen |
| 4150-025 | 1047 | 1047 | FLORIDA ST | HP2. Single Family Property | | 1892 | Sanborn Co. maps (est.) | Yes | Queen Anne | | East Mission Florida-to-Hampshire Streets | 3CD | Contributor | California Register | |
| 4150-024 | 1051 | 1051 | FLORIDA ST | HP2. Single Family Property | | 1885 | Sanborn Co. maps (est.) | No | | | East Mission Florida-to-Hampshire Streets | 6L | none | determined not eligible for listing | |
| 4150-023 | 1057 | 1057 | FLORIDA ST | HP2. Single Family Property | | 1885 | SFPUC water tap | Yes | Italianate | | East Mission Florida-to-Hampshire Streets | 3CD | Contributor | California Register | |
| 4150-022 | 1059 | 1059 | FLORIDA ST | HP3. Multiple Family Property | | 1890 | Sanborn Co. maps (est.) | Yes | Queen Anne | | East Mission Florida-to-Hampshire Streets | 3CB | Individual & Contributor | California Register | Mirror of 4150/021, adjacent. |
| 4150-021 | 1061 | 1061 | FLORIDA ST | HP3. Multiple Family Property | | 1890 | Sanborn Co. maps (est.) | Yes | Queen Anne | | East Mission Florida-to-Hampshire Streets | 3CB | Individual & Contributor | California Register | Mirror of 4150/022, adjacent. |
| 4150-020 | 1073 | 1073 | FLORIDA ST | HP3. Multiple Family Property | | 1890 | Sanborn Co. maps (est.) | Yes | Stick/Eastlake | | East Mission Florida-to-Hampshire Streets | 3CB | Individual & Contributor | California Register | |
| 4150-019 | 1077 | 1077 | FLORIDA ST | HP3. Multiple Family Property | | 1905 | Sanborn Co. maps (est.) | No | Edwardian | | East Mission Florida-to-Hampshire Streets | 3CD | Contributor | California Register | Additional dwelling located at rear of lot; moved from front of lot. |

San Francisco Planning Department - South Mission Historic Resource Survey
Property Information Catalog (sorted by Street Address)

| Assessor Block-Lot | Address (Low #) | Address (High #) | Street | Attribute Code/Description 1 | Attribute Code/Description 2 | Year Built | Year Built Source | Primary Record (DPR 532A) | Architectural Style 1 | Architectural Style 2 | Historic District | CHRSC | Listing Type | Resource Eligibility | Notes |
|--------------------|-----------------|------------------|---------|-------------------------------|------------------------------|------------|-------------------------|---------------------------|-----------------------|-----------------------|---|---------|--------------------------|---|---|
| 4143-035_1 | 905 | | YORK ST | HP2. Single Family Property | | 1905 | Sanborn Co. maps (est.) | No | Edwardian | | East Mission Florida-to-Hampshire Streets | 6L | none | determined not eligible for listing | 2 buildings located on lot. This building is located at rear of lot facing York Street. Originally a soda bottlers; remodeled circa 1925. |
| 4144-002 | 906 | 906 | YORK ST | HP2. Single Family Property | | 1895 | SFPUC water tap | Yes | Stick/Eastlake | | East Mission Florida-to-Hampshire Streets | 3CB | Individual & Contributor | California Register | |
| 4144-003 | 910 | 910 | YORK ST | HP2. Single Family Property | | 1895 | Sanborn Co. maps (est.) | Yes | Queen Anne | | East Mission Florida-to-Hampshire Streets | 3CB | Individual & Contributor | California Register | |
| 4144-004 | 912 | 912 | YORK ST | HP2. Single Family Property | | 1895 | Sanborn Co. maps (est.) | Yes | Italianate | Queen Anne | East Mission Florida-to-Hampshire Streets | 3CD | Contributor | California Register | |
| 4143-034 | 917 | 917 | YORK ST | HP2. Single Family Property | | 1896 | Sanborn Co. maps (est.) | Yes | None/Altered | Queen Anne | East Mission Florida-to-Hampshire Streets | 3CD | Contributor | California Register | |
| 4143-033 | 925 | 925 | YORK ST | HP2. Single Family Property | | 1896 | Sanborn Co. maps (est.) | Yes | Queen Anne | | East Mission Florida-to-Hampshire Streets | 3CD | Contributor | California Register | |
| 4143-032 | 927 | 927 | YORK ST | HP2. Single Family Property | | 1896 | Sanborn Co. maps (est.) | Yes | Queen Anne | | East Mission Florida-to-Hampshire Streets | 3CB | Individual & Contributor | California Register | |
| 4143-031 | 935 | 935 | YORK ST | HP2. Single Family Property | | 1896 | Sanborn Co. maps (est.) | Yes | Queen Anne | | East Mission Florida-to-Hampshire Streets | 3CD | Contributor | California Register | |
| 4144-005 | 936 | 940 | YORK ST | HP3. Multiple Family Property | | 1905 | SF Assessor | Yes | Classical Revival | | East Mission Florida-to-Hampshire Streets | 3S, 3CD | Individual & Contributor | National Register & California Register | Additional dwelling (circa 1905) located at rear of lot. |
| 4143-030 | 939 | 939 | YORK ST | HP3. Multiple Family Property | | 1895 | Sanborn Co. maps (est.) | Yes | Queen Anne | | East Mission Florida-to-Hampshire Streets | 3CB | Individual & Contributor | California Register | |
| 4144-006 | 942 | 946 | YORK ST | HP3. Multiple Family Property | | 1895 | Sanborn Co. maps (est.) | Yes | Queen Anne | | East Mission Florida-to-Hampshire Streets | 3CB | Individual & Contributor | California Register | |
| 4143-029 | 943 | 943 | YORK ST | HP2. Single Family Property | | 1900 | SF Assessor | Yes | None/Altered | | East Mission Florida-to-Hampshire Streets | 6L | none | determined not eligible for listing | |
| 4144-007 | 948 | 948 | YORK ST | HP2. Single Family Property | | 1915 | SF Assessor | Yes | None/Altered | | East Mission Florida-to-Hampshire Streets | 6L | none | determined not eligible for listing | |
| 4143-028 | 949 | 949 | YORK ST | HP2. Single Family Property | | 1899 | Sanborn Co. maps (est.) | Yes | Queen Anne | | East Mission Florida-to-Hampshire Streets | 3CD | Contributor | California Register | Additional building (post-1914) located at rear of lot. |
| 4144-008 | 952 | 952 | YORK ST | | | 1962 | SF Assessor | No | Modern | | East Mission Florida-to-Hampshire Streets | n/a | | not evaluated: less than 50 years old | |
| 4143-027 | 953 | 957 | YORK ST | HP3. Multiple Family Property | | 1895 | Sanborn Co. maps (est.) | Yes | None/Altered | | East Mission Florida-to-Hampshire Streets | 6L | none | determined not eligible for listing | |
| 4144-009 | 956 | 956 | YORK ST | HP2. Single Family Property | | 1895 | Sanborn Co. maps (est.) | Yes | Queen Anne | | East Mission Florida-to-Hampshire Streets | 3CB | Individual & Contributor | California Register | |
| 4143-026 | 959 | 965 | YORK ST | HP3. Multiple Family Property | | 1905 | SF Assessor | Yes | Edwardian | | East Mission Florida-to-Hampshire Streets | 3CD | Contributor | California Register | |
| 4144-010 | 964 | 964 | YORK ST | HP3. Multiple Family Property | | 1907 | SF Assessor | Yes | None/Altered | | East Mission Florida-to-Hampshire Streets | 6L | none | determined not eligible for listing | |
| 4143-025 | 967 | 967 | YORK ST | HP2. Single Family Property | | 1895 | Sanborn Co. maps (est.) | Yes | Queen Anne | | East Mission Florida-to-Hampshire Streets | 3CD | Contributor | California Register | |
| 4144-011 | 968 | 968 | YORK ST | HP2. Single Family Property | | 1895 | Sanborn Co. maps (est.) | Yes | Queen Anne | | East Mission Florida-to-Hampshire Streets | 3CD | Contributor | California Register | |
| 4144-012 | 972 | 972 | YORK ST | HP2. Single Family Property | | 1895 | Sanborn Co. maps (est.) | Yes | None/Altered | | East Mission Florida-to-Hampshire Streets | 6L | none | determined not eligible for listing | |
| 4143-024 | 973 | 973 | YORK ST | HP3. Multiple Family Property | | 1895 | Sanborn Co. maps (est.) | Yes | Queen Anne | | East Mission Florida-to-Hampshire Streets | 3CB | Individual & Contributor | California Register | |
| 4143-023 | 979 | 979 | YORK ST | HP3. Multiple Family Property | | 1895 | Sanborn Co. maps (est.) | Yes | Queen Anne | | East Mission Florida-to-Hampshire Streets | 3CD | Contributor | California Register | |
| 4144-013 | 980 | 980 | YORK ST | HP3. Multiple Family Property | | 1895 | Sanborn Co. maps (est.) | Yes | Queen Anne | | East Mission Florida-to-Hampshire Streets | 3S, 3CD | Individual & Contributor | National Register & California Register | Stables located at rear of lot. |
| 4143-022 | 981 | 983 | YORK ST | HP3. Multiple Family Property | | 1895 | Sanborn Co. maps (est.) | Yes | Queen Anne | | East Mission Florida-to-Hampshire Streets | 6L | none | determined not eligible for listing | Stables located at rear of lot. |