





# Improving Street Safety in SoMa's Freeway Intersections



# Vision Zero

An aerial photograph of a city street intersection. A dark blue semi-transparent rectangular box is centered over the image, containing the text 'ZERO TRAFFIC DEATHS IN SAN FRANCISCO' in white, bold, sans-serif font. The background shows a street with a blue car, a motorcycle, a white bus, and a yellow car. There are green bicycle lane markings on the pavement and yellow bollards on the sidewalk.

**ZERO TRAFFIC DEATHS  
IN SAN FRANCISCO**



# Why SoMa?





# How we selected study intersections

- Emphasis on safety
- Coordination w/ other agencies
- Proactive approach

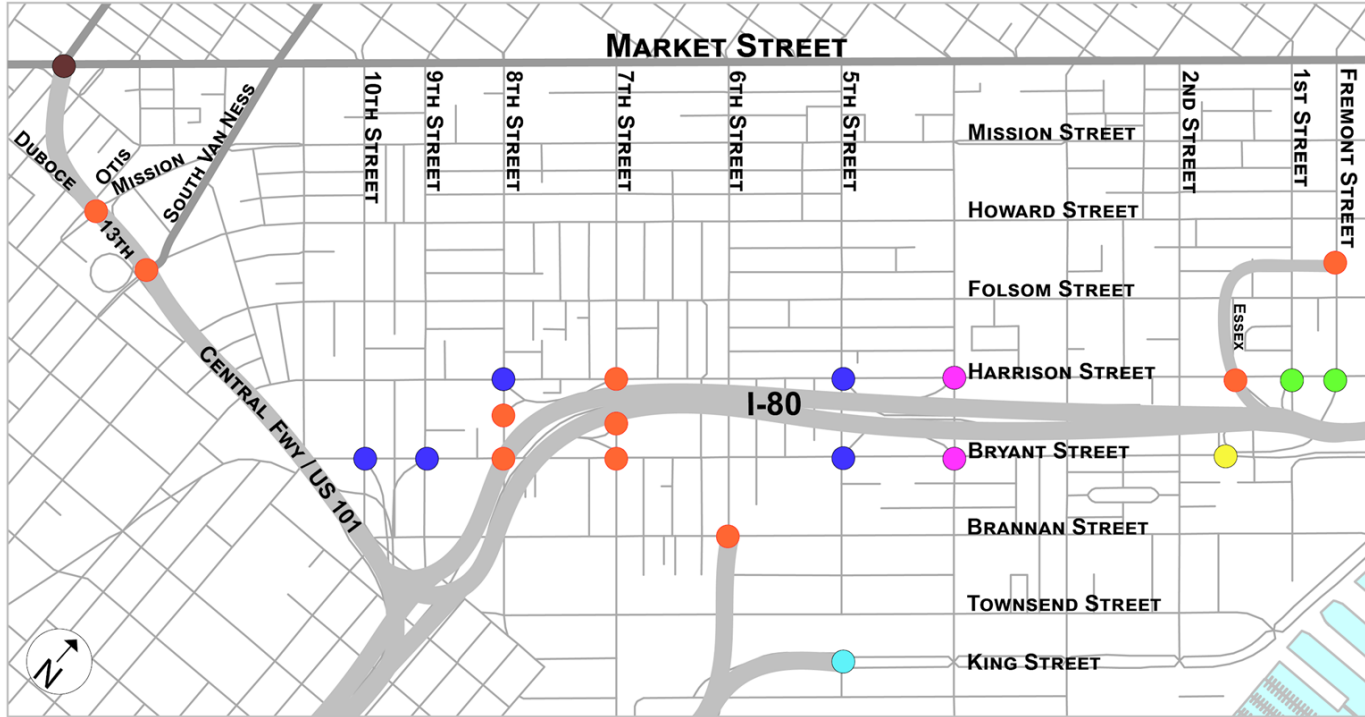


# All freeway intersections in SoMa





# Intersection upgrades planned



- TRANSPORTATION AUTHORITY  
FREEWAY RAMP INTERSECTION STUDY 2
- TRANSPORTATION AUTHORITY  
FREEWAY RAMP INTERSECTION STUDY 1
- CENTRAL SUBWAY  
STREETSCAPE IMPROVEMENTS
- HARRISON STREETSCAPE  
PROJECT
- BRYANT SAFETY TREATMENTS  
PLANNED
- MARKET/OCTAVIA  
BETTER MARKET STREET PROJECT
- 5TH AND KING IMPROVEMENT PROJECT



# Intersections in this study

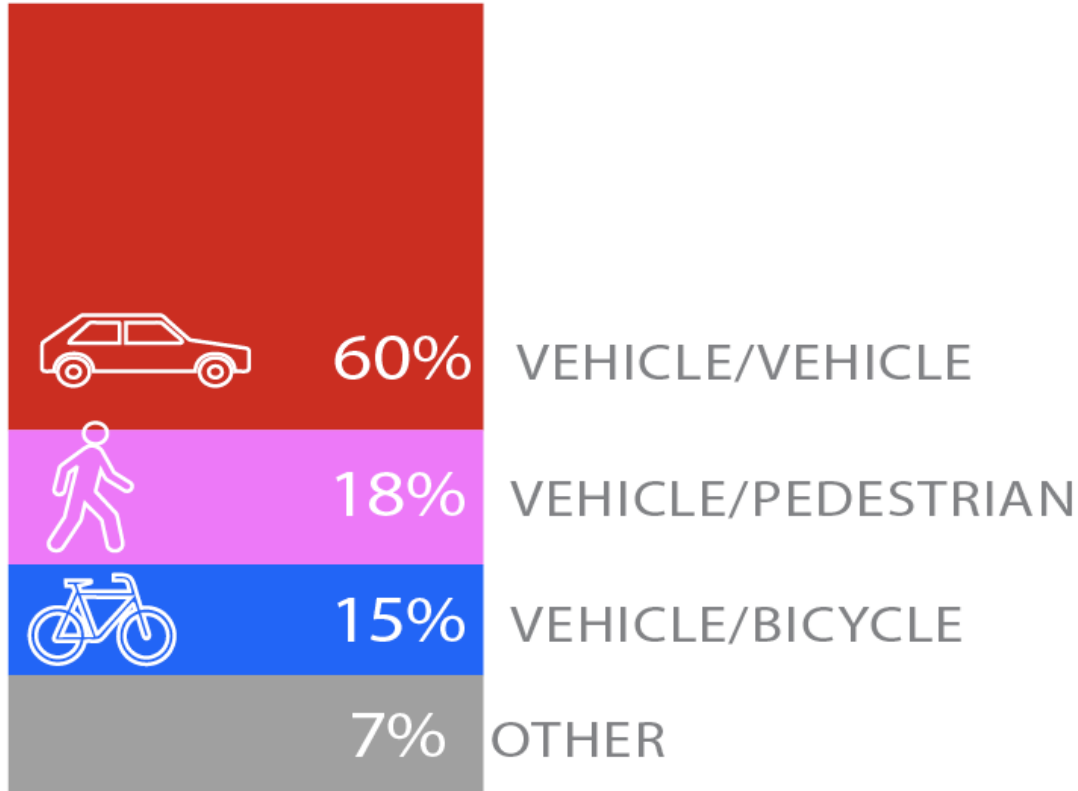




<b>Intersection</b>	<b>Total collisions (2012-2016)</b>
MISSION ST & DUBOCE ST	35
13TH ST & SOUTH VAN NESS AVE	32
8TH ST & MIDBLOCK OFF-RAMP	0
8TH ST & BRYANT ST	19
7TH ST & BRYANT ST	8
7TH ST & MIDBLOCK OFF-RAMP	5
7TH ST & HARRISON ST	14
6TH ST & BRANNAN ST	13
HARRISON ST & ESSEX ST	10
FREMONT ST & MIDBLOCK OFF-RAMP	0
<b>Total</b>	<b>136</b>



# Analysis



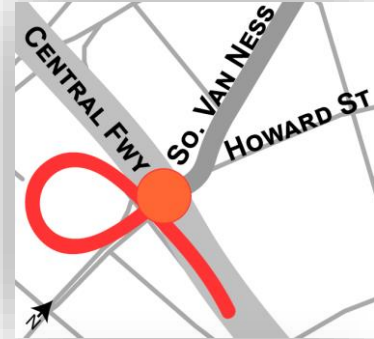
# Mission, Otis, Duboce, & 13th streets



2012-2016

**35**  
collisions

# South Van Ness Avenue & 13th Street

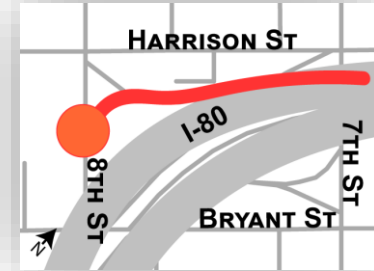


2012-2016

**32**  
collisions



# 8th Street between Bryant & Harrison

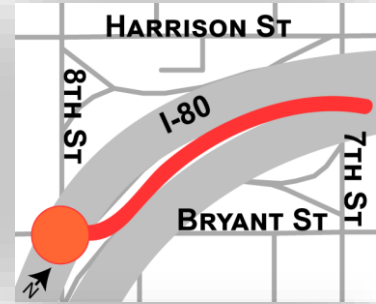


2012-2016

**0**  
collisions



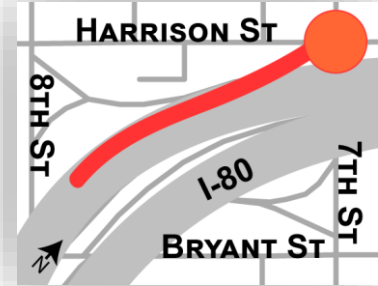
# 8th Street & Bryant Street



2012-2016

**19**  
collisions

# 7th Street & Harrison Street

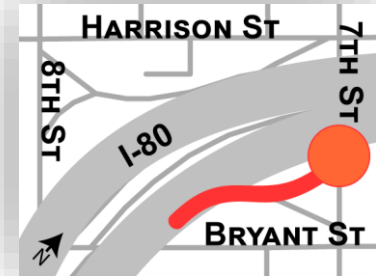


2012-2016

**14**  
collisions



# 7th Street between Bryant & Harrison



2012-2016

**5**  
collisions

# 7th Street & Bryant Street

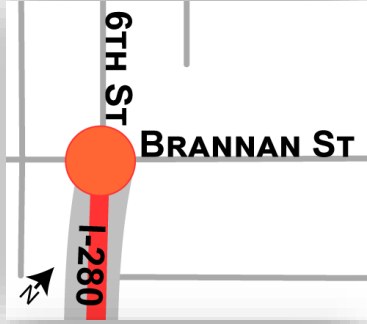



2012-2016

**8**  
collisions



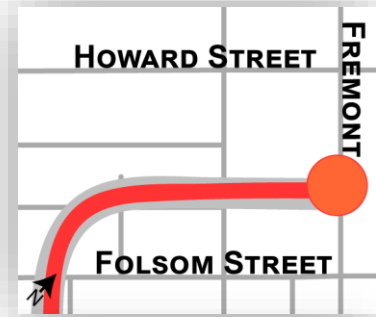
# 6th Street & Brannan Street



2012-2016

**13**  
collisions

# Fremont between Howard & Folsom



**New  
intersection,  
collision data  
N/A**



# Harrison Street & Essex Street





2012-2016

**10**  
collisions



# Potential improvements







# Study timeline

1. Identify intersections ✓
2. Introduce study to community **(happening now)**
3. Draft improvements **(spring)**
4. Present improvements to community **(summer)**
5. Incorporate feedback **(fall)**
6. Present final concepts **(winter)**
7. Final report **(winter)**

We want your feedback.



**[soma-survey.sfcta.org](https://soma-survey.sfcta.org)**

Contact Colin Dentel-Post

[colin@sfcta.org](mailto:colin@sfcta.org)

415-522-4836