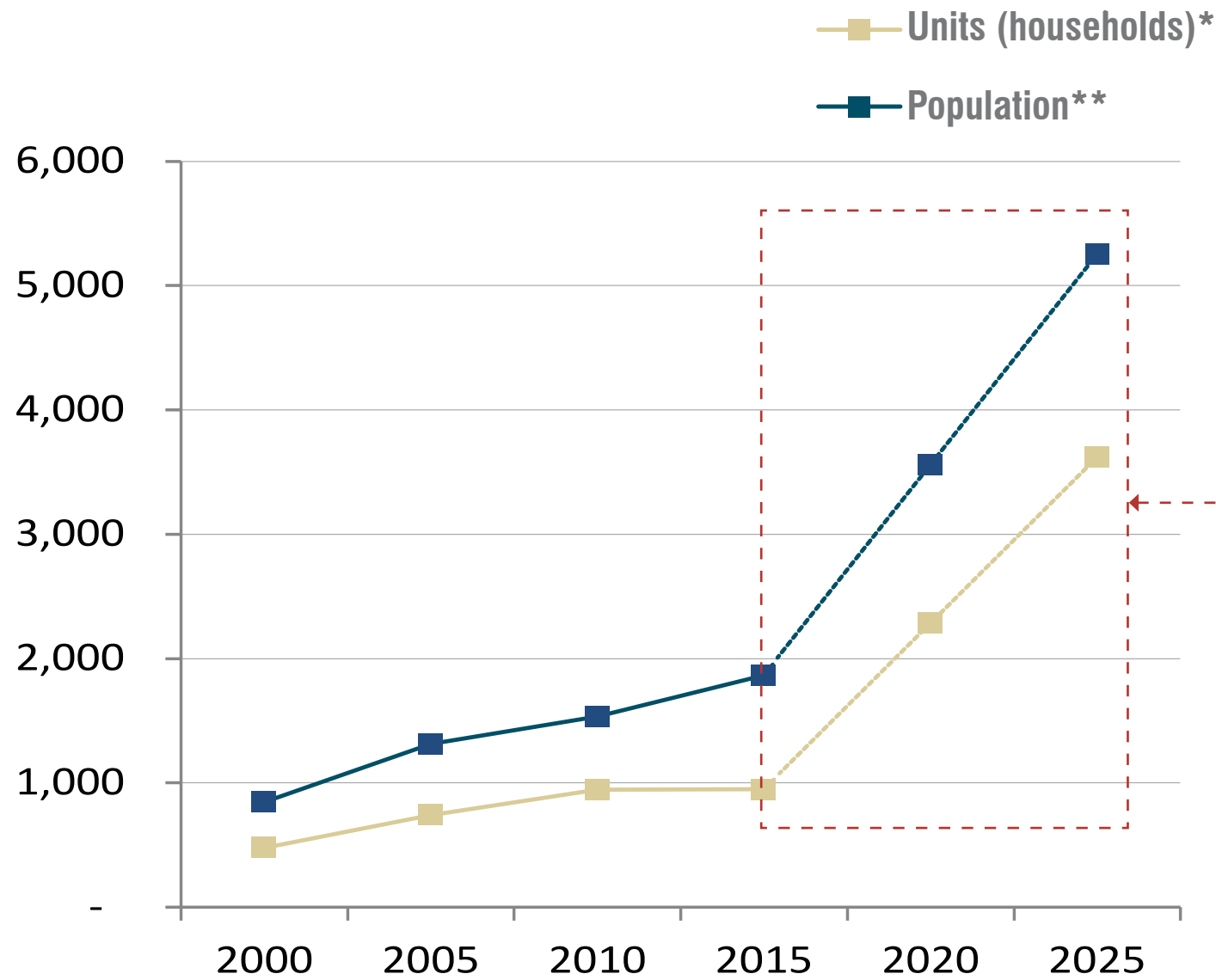
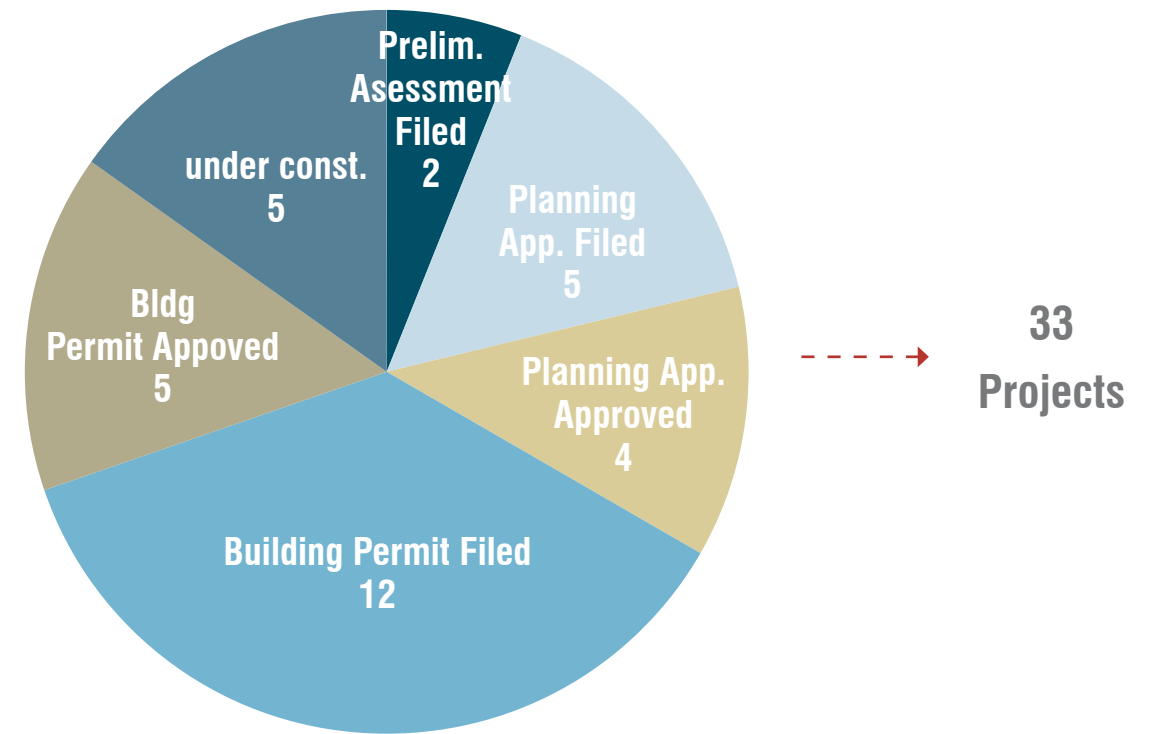


# Central Waterfront Growth Projections



Current Development Projects\*\*\*



\* Unit projections based on Q3 2016 development pipeline report (SF Planning)

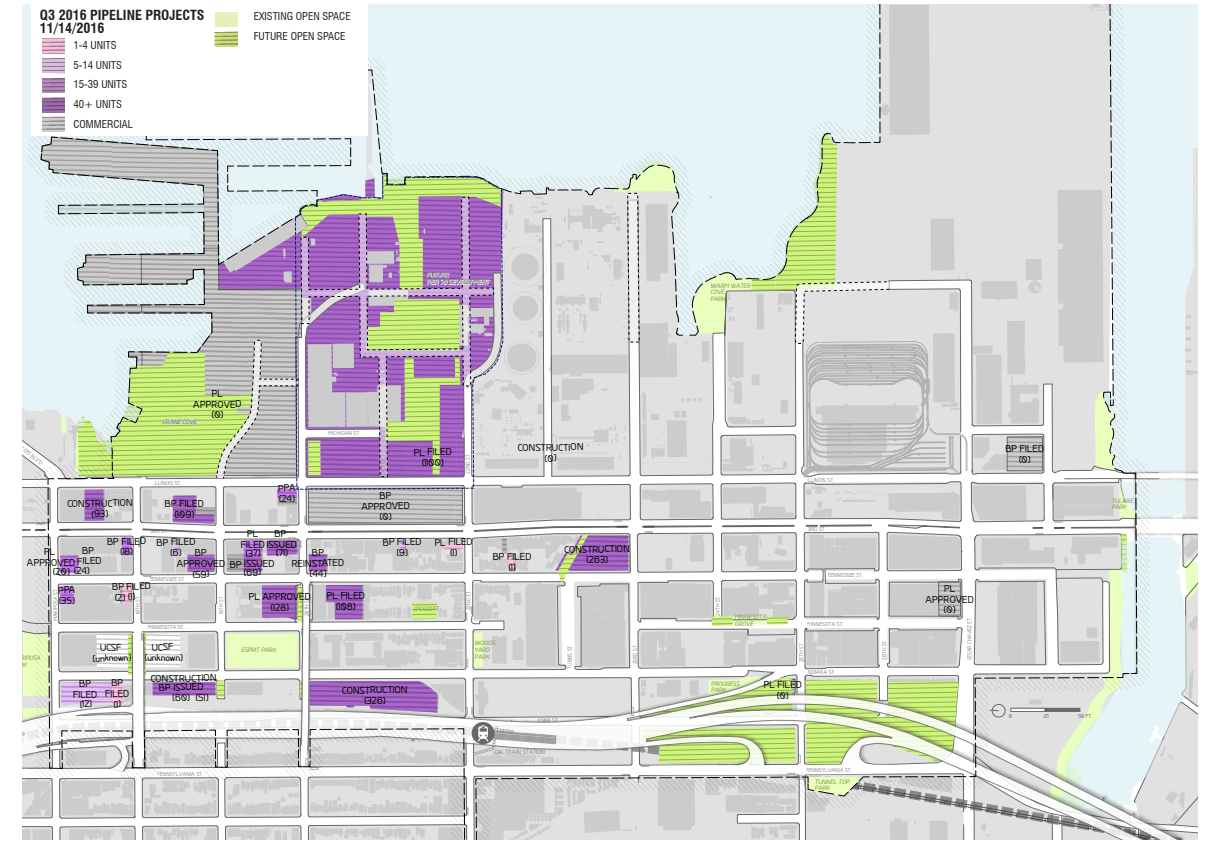
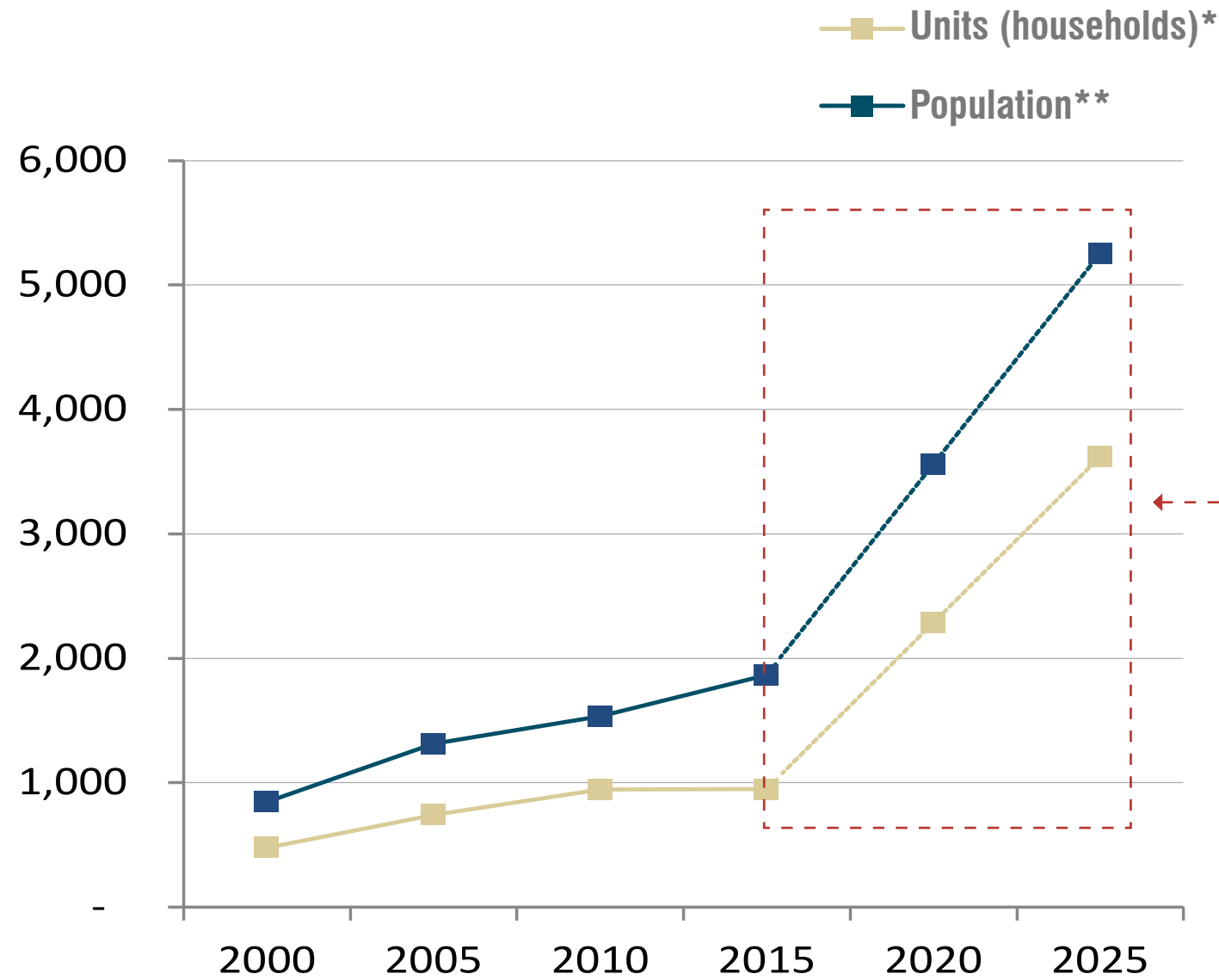
\*\* 2000 - 2015 population data via US Census / ACS for census tract 226

2020 - 2025 population projections extrapolated from Q3 2016 development pipeline report (SF Planning)

\*\*\* Does not include UCSF student housing development(s)



# Growth Projections



\* Unit projections based on Q3 2016 development pipeline report (SF Planning)

\*\* 2000 - 2015 population data via US Census / ACS for census tract 226

2020 - 2025 population projections extrapolated from Q3 2016 development pipeline report (SF Planning)

\*\*\* Does not include UCSF student housing development(s)



DOGPATCH - POLICY COORDINATION  
PROJECT INTRODUCTION | 15 NOVEMBER 2016



San Francisco  
**Planning**

